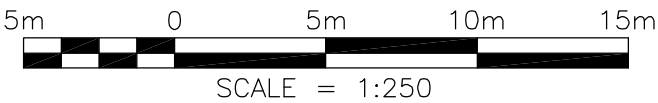
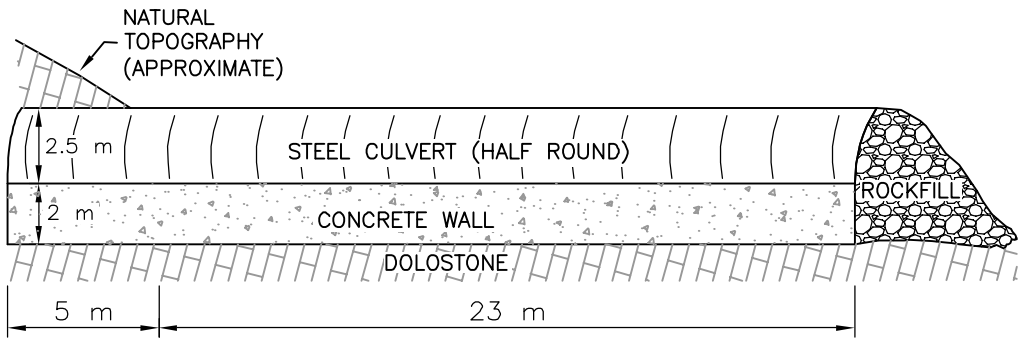


17N PORTAL CROSS-SECTION



CLIENT:  
NANISIVIK MINE, A DIVISION OF CANZINCO LTD.

- LEGEND
- PORTAL
  - RAISE
  - PIT HIGHWALL
  - MAIN ROADWAY
  - STREAM DRAINAGE
  - TOPOGRAPHIC CONTOUR

- NOTES:
- CROSS SECTION DRAWING OF PORTAL IS A SCHEMATIC AND IS BASED ON AVAILABLE INFORMATION SUPPLIED BY THE MINE SITE.
  - REFERENCE TABLE 2 IN MAIN REPORT FOR RECLAMATION REQUIREMENTS FOR THIS SPECIFIC PORTAL.
  - SEE FIGURE 26 FOR ILLUSTRATION OF TYPICAL PORTAL RECLAMATION REQUIREMENTS.

AS A MUTUAL PROTECTION TO OUR CLIENT, THE PUBLIC AND OURSELVES, ALL REPORTS AND DRAWINGS ARE SUBMITTED FOR THE CONFIDENTIAL INFORMATION OF OUR CLIENT FOR A SPECIFIC PROJECT AND AUTHORIZATION FOR USE AND/OR PUBLICATION OF DATA, STATEMENTS, CONCLUSIONS OR ABSTRACTS FROM OR REGARDING OUR REPORTS AND DRAWINGS IS RESERVED PENDING OUR WRITTEN APPROVAL.


REV.	DATE	REVISION NOTES	DRAWN	CHECKED	APPROVED

SCALE:	AS SHOWN	
DATE:	JAN 2005	
DRAWN:	CJT	
DESIGNED:	BRG	
CHECKED:	GKC	
APPROVED:	JWC	

PROJECT	MINE OPENINGS CLOSURE PLAN		
TITLE	17 NORTH PORTAL PHYSICAL CHARACTERISTICS		
PROJECT No.	DWG No.	REV.	
0255-009-10.03	12	0	



VIEW OF 17 NORTH PORTAL (JULY 2004).  
NOTE: THE FRONT OF THE PORTAL IS CURRENTLY BLOCKED WITH WASTE ROCK.



VIEW OF 17 NORTH PORTAL (SEPTEMBER 2002).

BGC

BGC ENGINEERING INC.

AN APPLIED EARTH SCIENCES COMPANY

Calgary, AB

Phone: (403) 250 5185