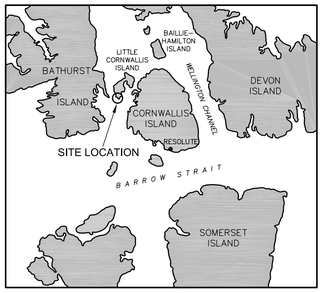

KEY MAP SHOWING SITE LOCATION

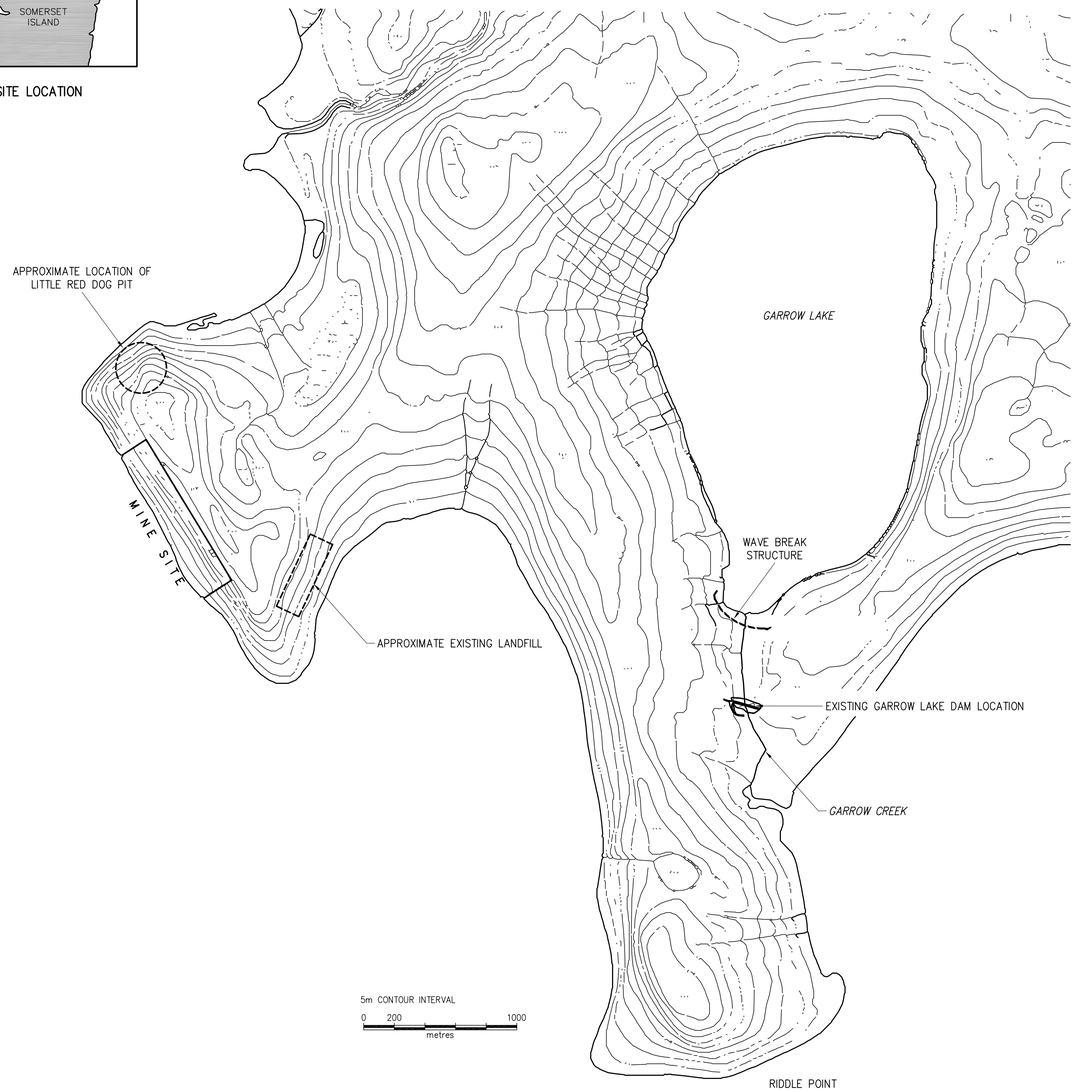

GENERAL LOCATION PLAN

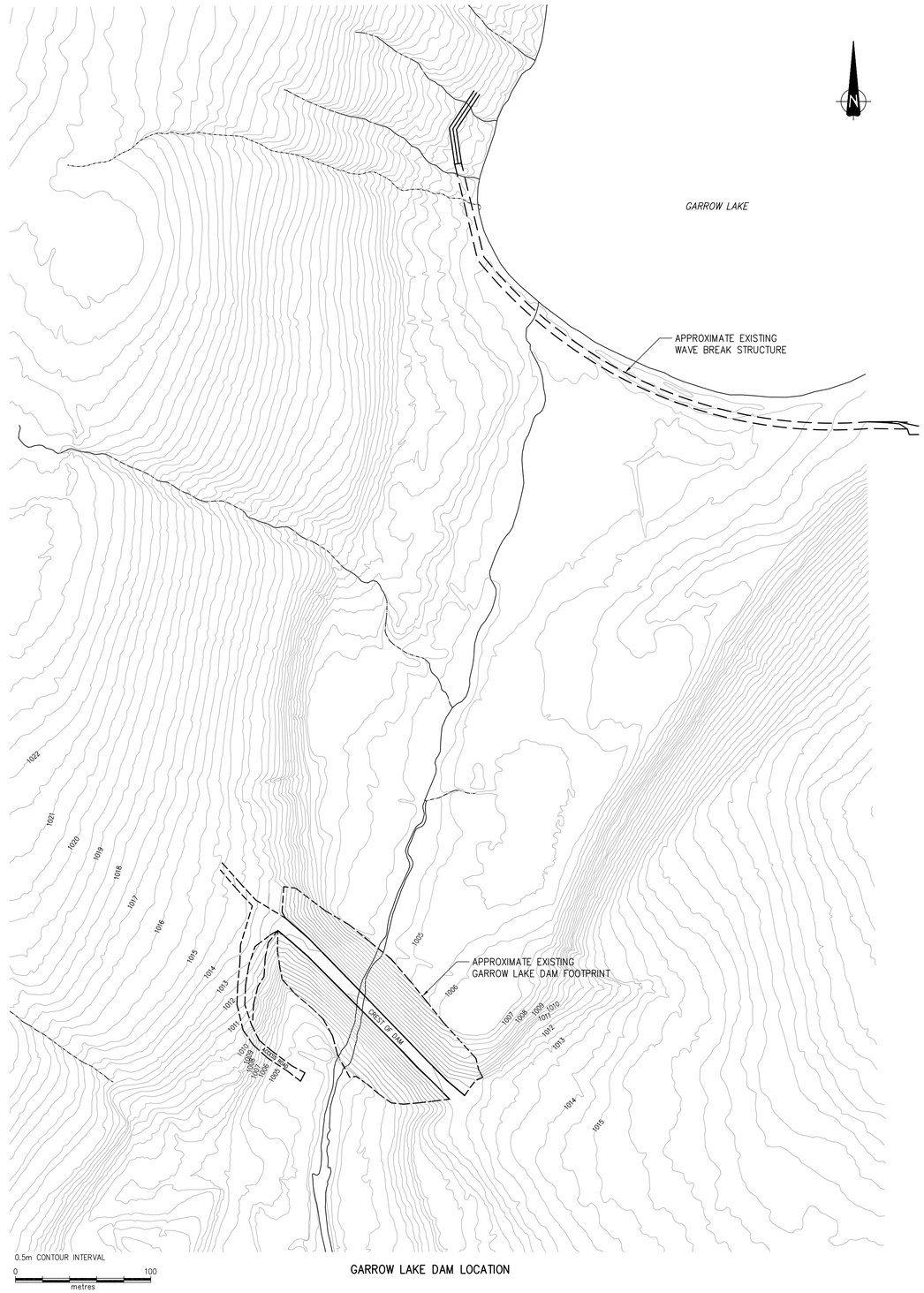

GARROW LAKE DAM LOCATION

DRAWING No.	DRAWING TITLE	DATE	REV
–	–	DD/MM/YY	

REFERENCE DRAWINGS

No.	DESCRIPTION	DATE	APPROVED
1	ISSUED FOR CONSTRUCTION	24/03/03	–
0	ISSUED FOR CLIENT REVIEW	27/09/00	–

REVISION

EBA Engineering Consultants Ltd.

DESIGNED BY:	ATE/WTH
DRAWN BY:	DBD
DATE:	27/09/00
SCALE:	AS SHOWN
PROJECT No.:	0101-94-11552.002
ACAD FILENAME:	11552Q02a.dwg

PERMIT

THE ASSOCIATION OF PROFESSIONAL ENGINEERS, GEOLOGISTS and GEOPHYSICISTS OF THE NORTHWEST TERRITORIES
PERMIT NUMBER P 018
EBA ENGINEERING CONSULTANTS LTD.

SEAL

COMINCO LTD.
LITTLE CORNWALLIS ISLAND, NUNAVUT

POLARIS MINE, NUNAVUT

GARROW LAKE DAM DECOMMISSIONING

KEY MAP AND GENERAL LOCATION PLAN

REVISION ISSUE 1

DRAWING No. 11552-01