

# BAKER LAKE LANDFARM

## COMMUNITY AND GOVERNMENT SERVICES PETROLEUM PRODUCTS DIVISION

**DRAWING NO.**


C-00  
C-01  
C-02  
C-03  
C-04  
C-05  
C-06

**DRAWING TITLE:**

COVER SHEET AND LIST OF DRAWINGS  
CIVIL SITE PLAN  
EXISTING CONDITIONS  
CIVIL GRADING PLAN  
CROSS SECTION A  
CROSS SECTION B  
DETAILS




REFERENCES:  
1. The Atlas of Canada Toporama, <https://atlas.gc.ca/toporama/en/index.html> [downloaded January 15, 2026]

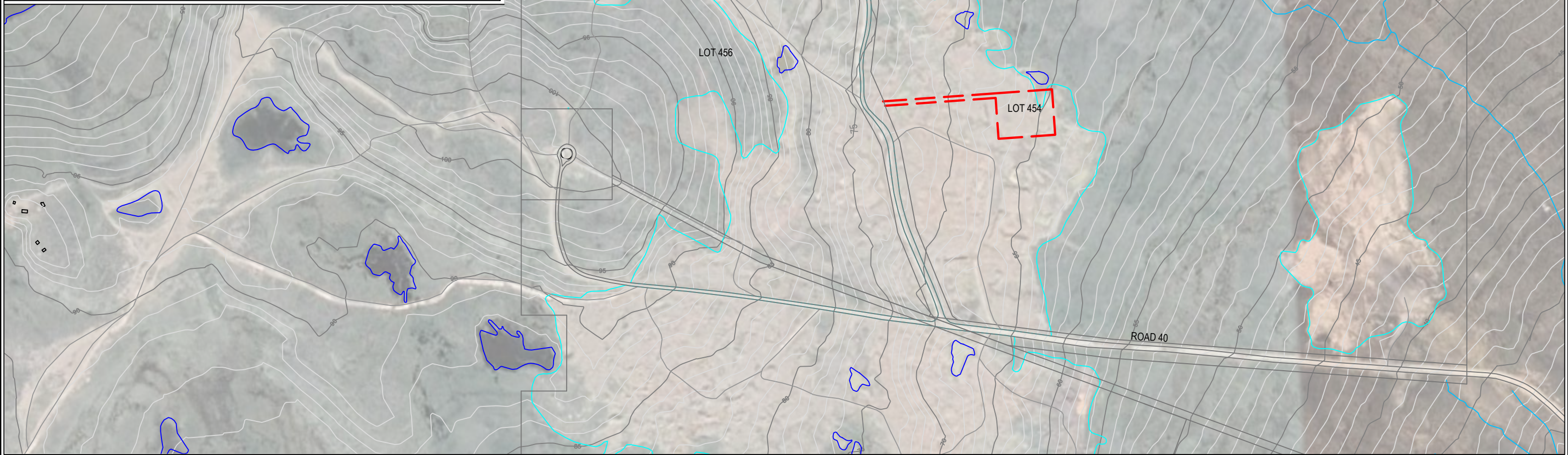


VERSIONS		
NO	DESCRIPTION	DATE
1	90% SUBMISSION	2025-06-30
2	99% SUBMISSION	2026-01-16
3	ISSUED FOR CLIENT REVIEW	2026-01-18
4	ISSUED FOR TENDER	2026-01-26

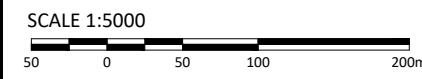
CLIENT  
COMMUNITY AND GOVERNMENT SERVICES  
PETROLEUM PRODUCTS  
DIVISION



PROJECT BAKER LAKE LANDFARM				
TITLE COVER SHEET AND LIST OF DRAWINGS				
PROJECT NO. 25-29	DWN SG	CKD AH	DATE June 27, 2025	C-00



**LEGEND**  
 --- SUBJECT PROPERTY BOUNDARY



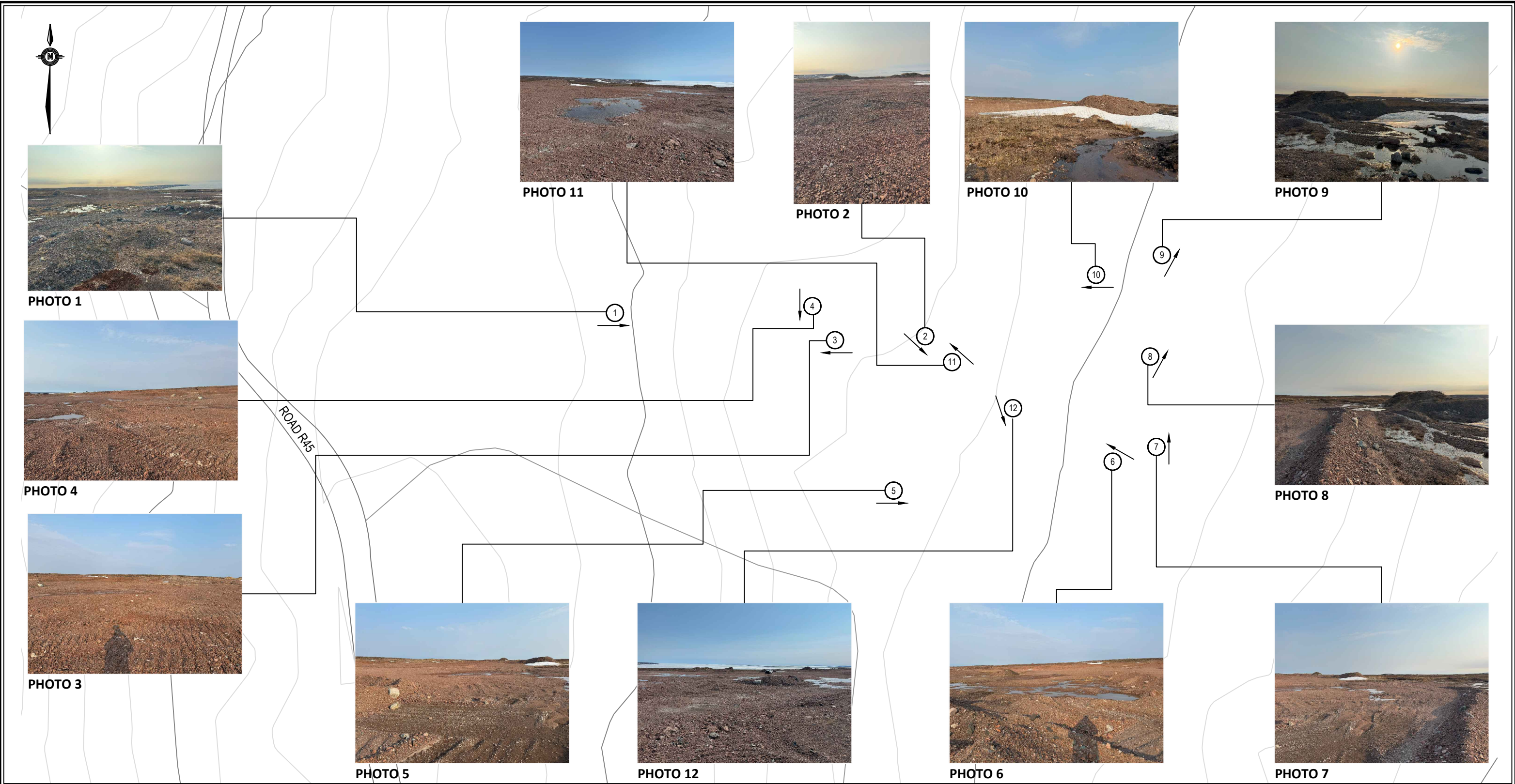
- REFERENCES:**
- Government of Nunavut Department of Community Services Planning and Lands Division website: <https://cs-pals.ca/downloads/baker-lake/> [accessed June 27, 2025]
  - Sub-Arctic Geomatics, "Compiled Plan of Lots 454 to 456, and Road R45 and Field Notes of Survey Baker Lake, Nunavut" Canada Lands Surveys Records 114003 Dated 2025-04-10. Filed in the Land Titles Office for Nunavut as 4945.
  - Google Earth V 7.3.6.10201. (6/20/2023) Baker Lake, NU 14W 639835.58 m E 7136064.65 m N, eye alt 2.90 km 2025 Airbus 2025 CNES / Airbus [accessed June 10, 2025]



VERSIONS		
NO	DESCRIPTION	DATE
1	90% SUBMISSION	2025-06-30
2	99% SUBMISSION	2026-01-16
3	ISSUED FOR CLIENT REVIEW	2026-01-18
4	ISSUED FOR TENDER	2026-01-26

CLIENT  
 COMMUNITY AND GOVERNMENT SERVICES PETROLEUM PRODUCTS DIVISION

PROJECT		TITLE	
BAKER LAKE LANDFARM		CIVIL SITE PLAN	
PROJECT NO. 25-29	DWN SG	CKD AH	DATE June 27, 2025
			C-01



**LEGEND**  
 ① LOCATION OF PHOTO  
 → DIRECTION OF PHOTO

SCALE 1:1000  
 10 0 10 20 40m

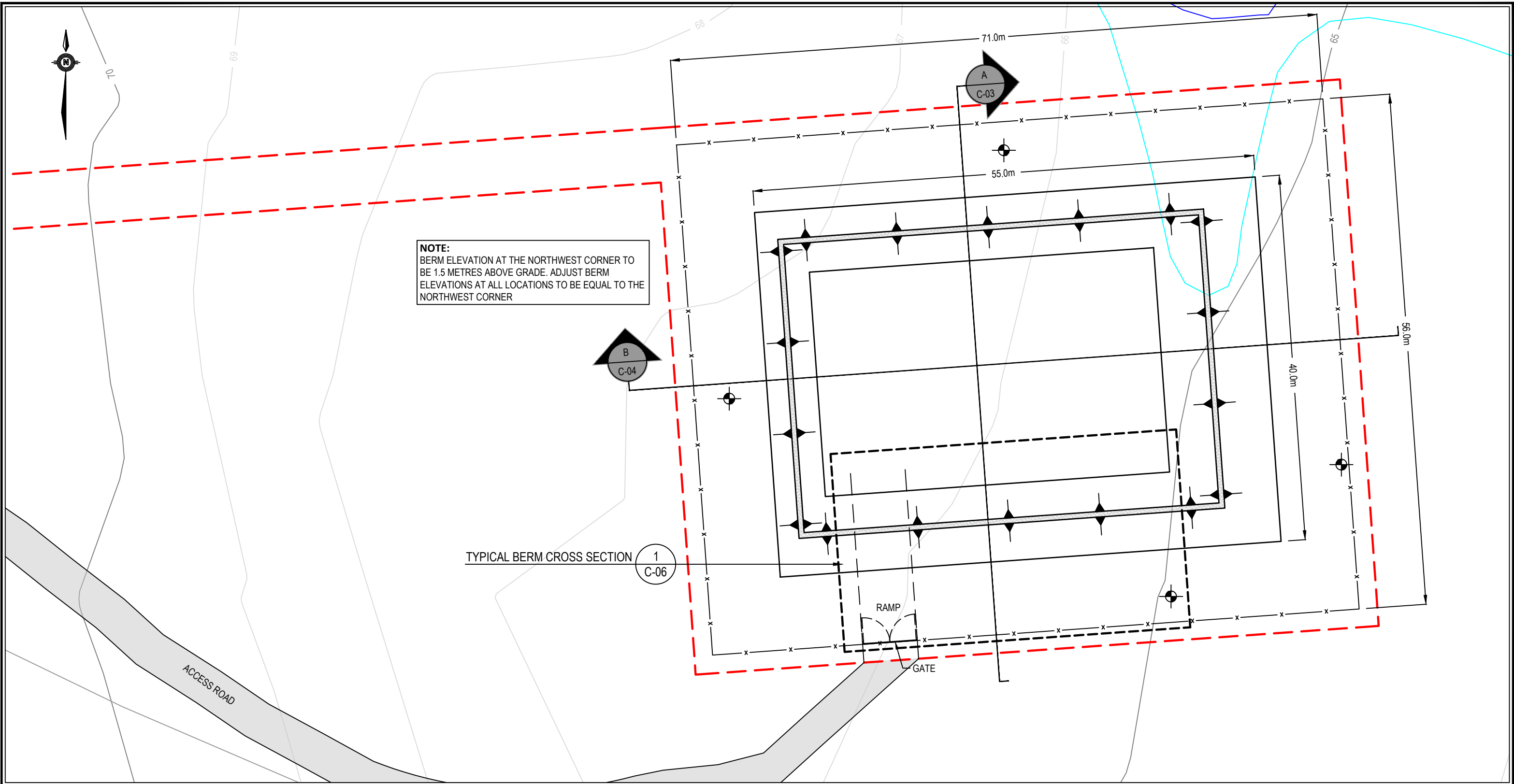
REFERENCES:  
 1. Government of Nunavut Department of Community Services Planning and Lands Division website: <https://cs-pals.ca/downloads/baker-lake/> [accessed June 27, 2025]  
 2. Sub-Arctic Geomatics, "Compiled Plan of Lots 454 to 456, and Road R45 and Field Notes of Survey Baker Lake, Nunavut" Canada Lands Surveys Records 114003 Dated 2025-04-10, Filed in the Land Titles Office for Nunavut as 4945



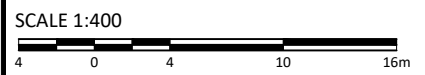
VERSIONS		
NO	DESCRIPTION	DATE
1	90% SUBMISSION	2025-06-30
2	99% SUBMISSION	2026-01-16
3	ISSUED FOR CLIENT REVIEW	2026-01-18
4	ISSUED FOR TENDER	2026-01-26

CLIENT  
 COMMUNITY AND GOVERNMENT SERVICES  
 PETROLEUM PRODUCTS  
 DIVISION

PROJECT BAKER LAKE LANDFARM	
TITLE CURRENT CONDITIONS	
PROJECT NO. 25-29	DWN SG
CKD AH	DATE June 27, 2025
C-02	




- LEGEND**
- PROPERTY BOUNDARY
  - BERM
  - x- FENCE
  - ⊗ MONITORING WELL LOCATIONS REQUIRING EXCAVATION.  
WELL EQUIPMENT TO BE SUPPLIED AND INSTALLED BY OWNER



REFERENCES:

- Government of Nunavut Department of Community Services Planning and Lands Division website: <https://cs-pals.ca/downloads/baker-lake/> [accessed June 27, 2025]
- Sub-Arctic Geomatics, "Compiled Plan of Lots 454 to 456, and Road R45 and Field Notes of Survey Baker Lake, Nunavut" Canada Lands Surveys Records 114003 Dated 2025-04-10, Filed in the Land Titles Office for Nunavut as 4945

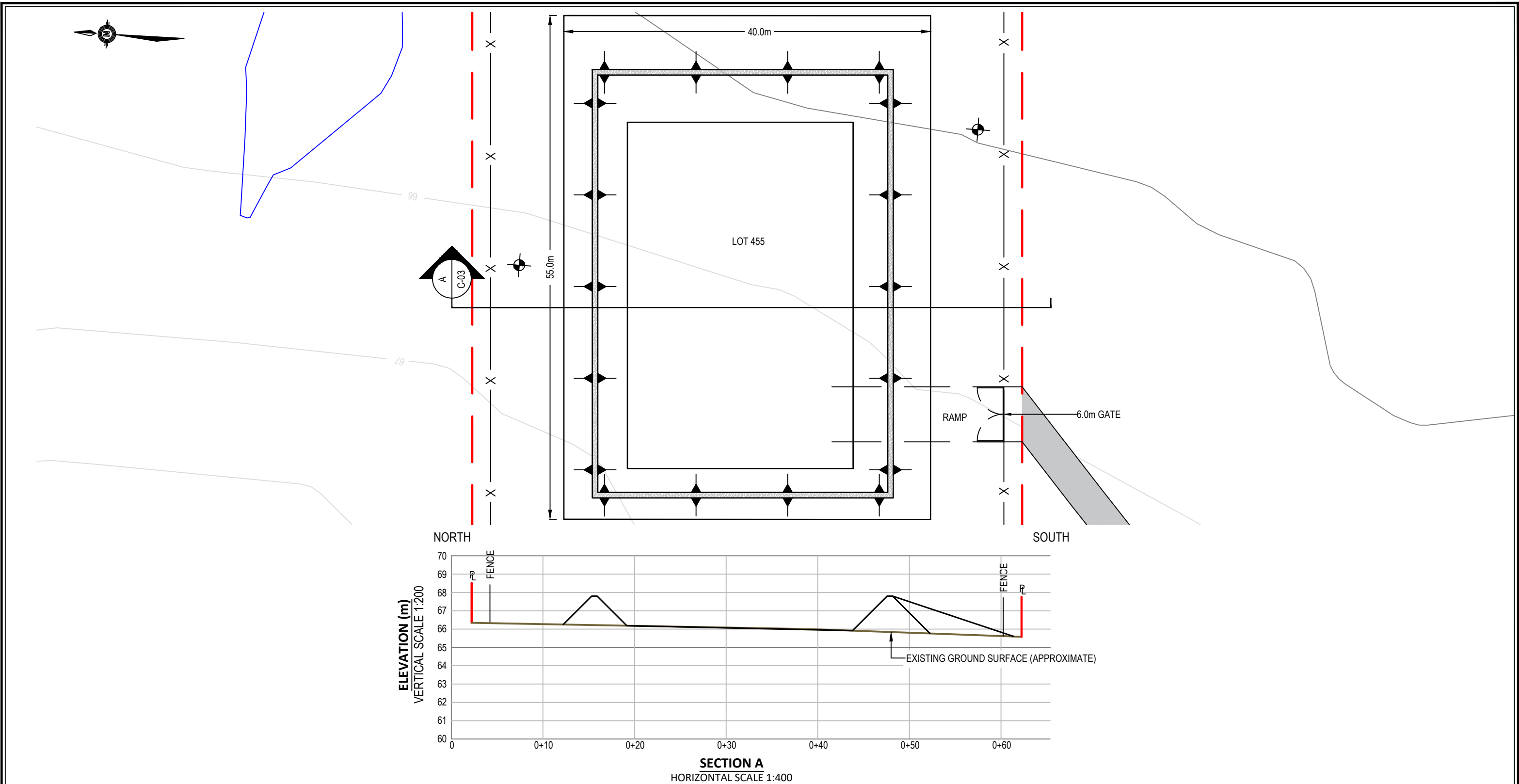


VERSIONS		
NO	DESCRIPTION	DATE
1	90% SUBMISSION	2025-06-30
2	99% SUBMISSION	2026-01-16
3	ISSUED FOR CLIENT REVIEW	2026-01-18
4	ISSUED FOR TENDER	2026-01-26

CLIENT

COMMUNITY AND GOVERNMENT SERVICES PETROLEUM PRODUCTS DIVISION


PROJECT		BAKER LAKE LANDFARM	
TITLE		CIVIL GRADING PLAN	
PROJECT NO.	DWN	CKD	DATE
25-29	SG	AH	June 27, 2025
			C-03



**LEGEND**

- PROPERTY BOUNDARY
- EDGE OF RAMP
- MONITORING WELL LOCATIONS REQUIRING EXCAVATION. WELL EQUIPMENT TO BE SUPPLIED AND INSTALLED BY OWNER
- 6.0m GATE

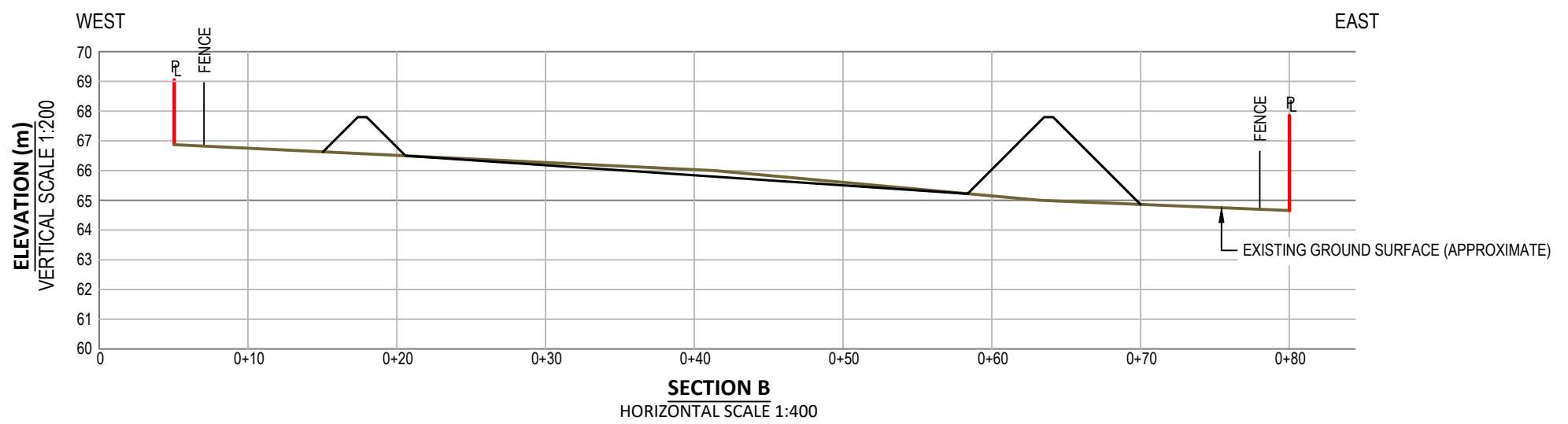
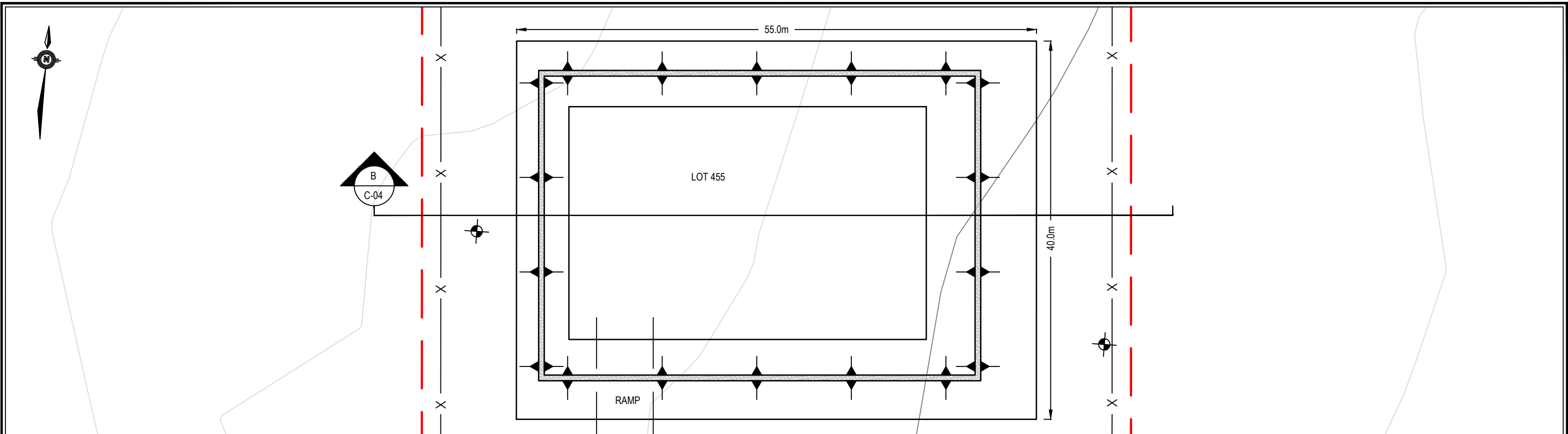
REFERENCES:  
 1. Government of Nunavut Department of Community Services Planning and Lands Division website: <https://cs-pals.ca/downloads/baker-lake/> [accessed June 27, 2025]  
 2. Sub-Arctic Geomatics, "Compiled Plan of Lots 454 to 456, and Road R45 and Field Notes of Survey Baker Lake, Nunavut" Canada Lands Surveys Records 114003 Dated 2025-04-10, Filed in the Land Titles Office for Nunavut as 4945



VERSIONS		
NO	DESCRIPTION	DATE
1	90% SUBMISSION	2025-06-30
2	99% SUBMISSION	2026-01-16
3	ISSUED FOR CLIENT REVIEW	2026-01-18
4	ISSUED FOR TENDER	2026-01-26

CLIENT  
 COMMUNITY AND GOVERNMENT SERVICES  
 PETROLEUM PRODUCTS  
 DIVISION


PROJECT BAKER LAKE LANDFARM		TITLE SECTION A	
PROJECT NO. 25-29	DWN SG	CKD AH	DATE June 27, 2025
			C-04



- LEGEND**
- PROPERTY BOUNDARY
  - EDGE OF RAMP
  - MONITORING WELL LOCATIONS REQUIRING EXCAVATION. WELL EQUIPMENT TO BE SUPPLIED AND INSTALLED BY OWNER
  - 6.0m GATE

REFERENCES:


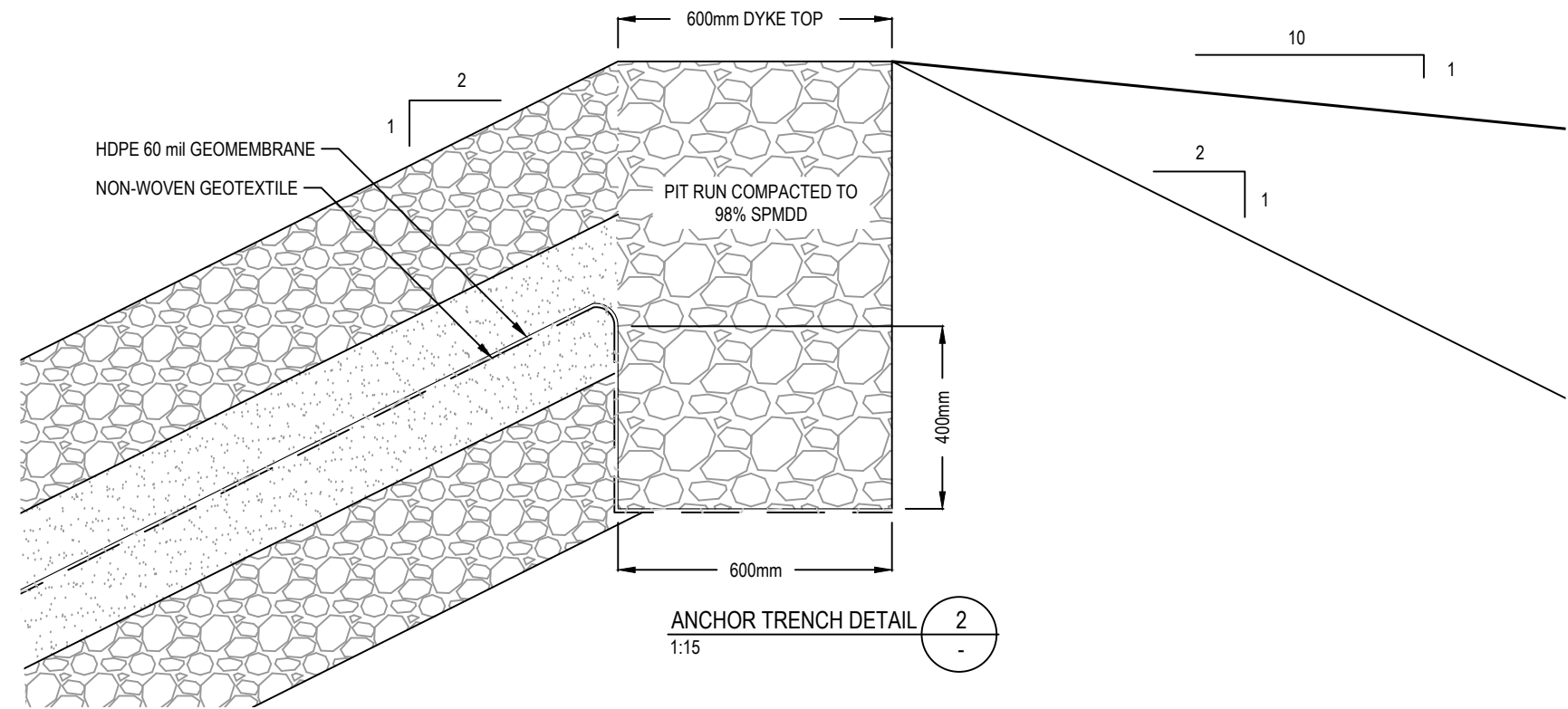
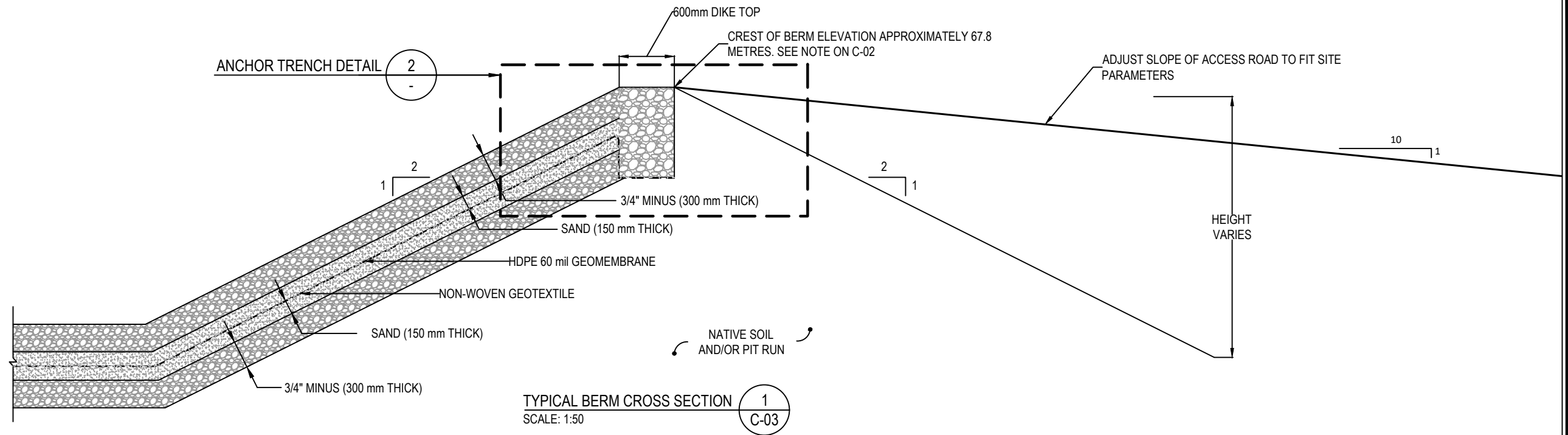
- Government of Nunavut Department of Community Services Planning and Lands Division website: <https://cs-pals.ca/downloads/baker-lake/> [accessed June 27, 2025]
- Sub-Arctic Geomatics, "Compiled Plan of Lots 454 to 456, and Road R45 and Field Notes of Survey Baker Lake, Nunavut" Canada Lands Surveys Records 114003 Dated 2025-04-10, Filed in the Land Titles Office for Nunavut as 4945



VERSIONS		
NO	DESCRIPTION	DATE
1	90% SUBMISSION	2025-06-30
2	99% SUBMISSION	2026-01-16
3	ISSUED FOR CLIENT REVIEW	2026-01-18
4	ISSUED FOR TENDER	2026-01-26

CLIENT  
COMMUNITY AND GOVERNMENT SERVICES PETROLEUM PRODUCTS DIVISION

PROJECT BAKER LAKE LANDFARM				
TITLE SECTION B				
PROJECT NO. 25-29	DWN SG	CKD AH	DATE June 27, 2025	C-05



VERSIONS		
NO	DESCRIPTION	DATE
1	90% SUBMISSION	2025-06-30
2	99% SUBMISSION	2026-01-16
3	ISSUED FOR CLIENT REVIEW	2026-01-18
4	ISSUED FOR TENDER	2026-01-26

CLIENT  
COMMUNITY AND GOVERNMENT SERVICES  
PETROLEUM PRODUCTS  
DIVISION

PROJECT BAKER LAKE LANDFARM				
TITLE DETAILS				
PROJECT NO. 25-29	DWN SG	CKD AH	DATE June 27, 2025	C-06