



APPENDIX E


SITE PHOTOGRAPHS


PHOTOGRAPHIC RECORD

Client: PWGSC/AANDC-CARD	CONTWOYTO LAKE WEATHER STATION	Project No. 350600-508
Photo No. 1		
Date: August 6, 2012		
Direction Photo taken: Overview – west		
<p>Description: The main camp area of the former weather station as seen during the Phase III ESA.</p> <p>Arrows show locations of Structure 01 through Structure 05.</p> <p>Note the surface debris scattered in the general proximity of the former main camp area.</p>		


Client: PWGSC/ AANDC-CARD	CONTWOYTO LAKE WEATHER STATION	Project No. 350600-508
Photo No. 2		
Date: August 6, 2012		
Direction Photo taken: Overview - south		
<p>Description: The Peninsula as seen during the Phase III ESA. The hunter's cabin (Structure 01) is on the peninsula.</p>		


PHOTOGRAPHIC RECORD

Client: PWGSC/ AANDC-CARD	CONTWOYTO LAKE WEATHER STATION	Project No. 350600-508
Photo No. 3		
Date: August 7, 2012		
Direction Photo taken: Overview - north		
Description: The western half of the former weather station island. The former camp area is circled. Approximate boundary line of Inuit Owned Lands is shown.		


Client: PWGSC/ AANDC-CARD	CONTWOYTO LAKE WEATHER STATION	Project No. 350600-508
Photo No. 4		
Date: August 9, 2012		
Direction Photo taken: Overview - northwest		
Description: The former weather station island as seen during the Phase III ESA. The former camp area is circled. Approximate boundary line of Inuit Owned Lands is shown.		


PHOTOGRAPHIC RECORD

Client: PWGSC/ AANDC-CARD	CONTWOYTO LAKE WEATHER STATION	Project No. 350600-508
Photo No. 5		
Date: April 10, 2014		
Direction Photo taken: southeast		
Description: Mobilization of equipment and materials. Winter road from Lupin mine site to the former weather station island.		


Client: PWGSC/ AANDC-CARD	CONTWOYTO LAKE WEATHER STATION	Project No. 350600-508
Photo No. 6		
Date: April 8, 2014		
Direction Photo taken: north		
Description: Drums collected during the April 2014 mobilization event.		


PHOTOGRAPHIC RECORD

Client: PWGSC/ AANDC-CARD	CONTWOYTO LAKE WEATHER STATION	Project No. 350600-508
Photo No. 7		
Date: August 8, 2012		
Direction Photo taken: south		
Description: The hunter's cabin (Structure 01) on the peninsula as seen during the Phase III ESA.		


Client: PWGSC/ AANDC-CARD	CONTWOYTO LAKE WEATHER STATION	Project No. 350600-508
Photo No. 8		
Date: July 9, 2014		
Direction Photo taken: south		
Description: The hunter's cabin after scattered debris was collected. Note that the old gas cylinder was also removed as part of remedial works.		


PHOTOGRAPHIC RECORD

Client: PWGSC/ AANDC-CARD	CONTWOYTO LAKE WEATHER STATION	Project No. 350600-508
Photo No. 9		
Date: July 9, 2014		
Direction Photo taken: southeast		
Description: Soil Impact Zone 02 before remedial works took place.		


Client: PWGSC/ AANDC-CARD	CONTWOYTO LAKE WEATHER STATION	Project No. 350600-508
Photo No. 10		
Date: July 27, 2014		
Direction Photo taken: southeast		
Description: Soil Impact Zone 02 after remedial works took place.		


PHOTOGRAPHIC RECORD

Client: PWGSC/ AANDC-CARD	CONTWOYTO LAKE WEATHER STATION	Project No. 350600-508
Photo No. 11		
Date: August 8, 2012		
Direction Photo taken: west		
Description: Drum Cache 01 on the peninsula as seen during the Phase III ESA.		


Client: PWGSC/ AANDC-CARD	CONTWOYTO LAKE WEATHER STATION	Project No. 350600-508
Photo No. 12		
Date: July 27, 2014		
Direction Photo taken: west		
Description: Drum cache 01 after remedial works of collecting surface debris and old drums.		


PHOTOGRAPHIC RECORD

Client: PWGSC/ AANDC-CARD	CONTWOYTO LAKE WEATHER STATION	Project No. 350600-508
Photo No. 13		
Date: August 8, 2012		
Direction Photo taken: North east		
Description: Drum cache 02 on the peninsula as seen during the Phase III ESA.		


Client: PWGSC/ AANDC-CARD	CONTWOYTO LAKE WEATHER STATION	Project No. 350600-508
Photo No. 14		
Date: July 9, 2014		
Direction Photo taken: northwest		
Description: Remedial works on Drum Cache 02 and surrounding area. Surface debris and old drums were collected.		


PHOTOGRAPHIC RECORD

Client: PWGSC/ AANDC-CARD	CONTWOYTO LAKE WEATHER STATION	Project No. 350600-508
Photo No. 15		
Date: August 8, 2012		
Direction Photo taken: East		
Description: Soil Impact 01 located at Burn Pit 01 on the peninsula as seen during the Phase III ESA.		


Client: PWGSC/ AANDC-CARD	CONTWOYTO LAKE WEATHER STATION	Project No. 350600-508
Photo No. 16		
Date: July 9, 2014		
Direction Photo taken: northeast		
Description: Remedial works in progress at Soil Impact 01. Burn Pit 01 was dug out and scattered debris was collected.		


PHOTOGRAPHIC RECORD

Client: PWGSC/ AANDC-CARD	CONTWOYTO LAKE WEATHER STATION	Project No. 350600-508
Photo No. 17		
Date: August 8, 2012		
Direction Photo taken: south		
Description: Structure 02 as seen during the Phase III ESA.		


Client: PWGSC/ AANDC-CARD	CONTWOYTO LAKE WEATHER STATION	Project No. 350600-508
Photo No. 18		
Date: July 7, 2014		
Direction Photo taken: southwest		
Description: Abatement work within Structure 02. Materials containing lead-amended paint and PCB-amended paint were removed prior to demolition.		

PHOTOGRAPHIC RECORD

Client: PWGSC/ AANDC-CARD	CONTWOYTO LAKE WEATHER STATION	Project No. 350600-508
Photo No. 19		
Date: August 8, 2012		
Direction Photo taken: southeast		
Description: Structure 03 as seen during the Phase III ESA.		


Client: PWGSC/ AANDC-CARD	CONTWOYTO LAKE WEATHER STATION	Project No. 350600-508
Photo No. 20		
Date: August 8, 2012		
Direction Photo taken: east		
Description: Structure 03 interior as seen during the Phase III ESA.		

PHOTOGRAPHIC RECORD

Client: PWGSC/ AANDC-CARD	CONTWOYTO LAKE WEATHER STATION	Project No. 350600-508
Photo No. 21		
Date: July 5, 2014		
Direction Photo taken: south		
Description: Structure 03 during remedial works.		


Client: PWGSC/ AANDC-CARD	CONTWOYTO LAKE WEATHER STATION	Project No. 350600-508
Photo No. 22		
Date: July 5, 2014		
Direction Photo taken: southwest		
Description: Structure 03 after the removal of all painted wood surfaces.		

PHOTOGRAPHIC RECORD

Client: PWGSC/ AANDC-CARD	CONTWOYTO LAKE WEATHER STATION	Project No. 350600-508
Photo No. 23		
Date: August 9, 2012		
Direction Photo taken: north		
Description: Structure 04 as seen during the Phase III ESA.		


Client: PWGSC/ AANDC-CARD	CONTWOYTO LAKE WEATHER STATION	Project No. 350600-508
Photo No. 24		
Date: July 9, 2014		
Direction Photo taken: southeast		
Description: Structure 04 during remedial operations. Photo taken after the asphalt paper and painted wood had been removed.		

PHOTOGRAPHIC RECORD

Client: PWGSC/ AANDC-CARD	CONTWOYTO LAKE WEATHER STATION	Project No. 350600-508
Photo No. 25		
Date: August 7, 2012		
Direction Photo taken: south		
Description: Structure 05 as seen during the Phase III ESA.		


Client: PWGSC/ AANDC-CARD	CONTWOYTO LAKE WEATHER STATION	Project No. 350600-508
Photo No. 26		
Date: July 5, 2014		
Direction Photo taken: southwest		
Description: Structure 05 (foreground) during remedial works. The painted wood has been removed.		

PHOTOGRAPHIC RECORD

Client: PWGSC/ AANDC-CARD	CONTWOYTO LAKE WEATHER STATION	Project No. 350600-508
Photo No. 27		
Date: July 10, 2014		
Direction Photo taken: overview		
Description: TDG crate shown. All the hazardous material that was removed from the structures was boxed up in TDG crates (4'x4'x4' plywood with 2x4" internal frame) which were lined with two layers of 10 mm poly, and placed into the seacan for storage and shipping.		


Client: PWGSC/ AANDC-CARD	CONTWOYTO LAKE WEATHER STATION	Project No. 350600-508
Photo No. 28		
Date: July 13, 2014		
Direction Photo taken: interior		
Description: The interior of the seacan with TDG crates packed inside.		


PHOTOGRAPHIC RECORD

Client: PWGSC/ AANDC-CARD	CONTWOYTO LAKE WEATHER STATION	Project No. 350600-508
Photo No. 29		
Date: August 8, 2012		
Direction Photo taken: northeast		
Description: The former camp area as seen during the Phase III ESA.		


Client: PWGSC/ AANDC-CARD	CONTWOYTO LAKE WEATHER STATION	Project No. 350600-508
Photo No. 30		
Date: August 9, 2012		
Direction Photo taken: southwest		
Description: Structure 02 on Soil Impact Zone 04 as seen during the Phase III ESA.		


PHOTOGRAPHIC RECORD

Client: PWGSC/ AANDC-CARD	CONTWOYTO LAKE WEATHER STATION	Project No. 350600-508
Photo No. 31		
Date: August 10, 2014		
Direction Photo taken: east		
Description: Regrading activities at camp area: Soil Impact Zone 04 (near ground) and Soil Impact Zone 03 (far ground). Mounds seen are backfill material used in the regrading process.		

Client: PWGSC/ AANDC-CARD	CONTWOYTO LAKE WEATHER STATION	Project No. 350600-508
Photo No. 32		
Date: September 18, 2014		
Direction Photo taken: Southwest		
Description: Former camp area after remedial work was completed.		

PHOTOGRAPHIC RECORD

Client: PWGSC/ AANDC-CARD	CONTWOYTO LAKE WEATHER STATION	Project No. 350600-508
Photo No. 33		
Date: July 9, 2014		
Direction Photo taken: southwest		
Description: Soil Impact Zone 05 before remedial works took place.		


Client: PWGSC/ AANDC-CARD	CONTWOYTO LAKE WEATHER STATION	Project No. 350600-508
Photo No. 34		
Date: July 23, 2014		
Direction Photo taken: west		
Description: Soil Impact Zone 05 after surface debris collection, excavation and backfill.		

PHOTOGRAPHIC RECORD

Client: PWGSC/ AANDC-CARD	CONTWOYTO LAKE WEATHER STATION	Project No. 350600-508
Photo No. 35		
Date: July 9, 2014		
Direction Photo taken: west		
Description: Soil Impact Zone 06 before remedial works took place.		


Client: PWGSC/ AANDC-CARD	CONTWOYTO LAKE WEATHER STATION	Project No. 350600-508
Photo No. 36		
Date: July 16, 2014		
Direction Photo taken: north		
Description: Soil Impact Zone 06 after surface debris collection, excavation, and backfill.		


PHOTOGRAPHIC RECORD

Client: PWGSC/ AANDC-CARD	CONTWOYTO LAKE WEATHER STATION	Project No. 350600-508
Photo No. 37		
Date: July 9, 2014		
Direction Photo taken: southeast		
Description: Inside Soil Impact Zone 07 before remedial works took place.		


Client: PWGSC/ AANDC-CARD	CONTWOYTO LAKE WEATHER STATION	Project No. 350600-508
Photo No. 38		
Date: July 16, 2014		
Direction Photo taken: north		
Description: Soil Impact Zone 07 after surface debris collection, excavation, and backfill.		


PHOTOGRAPHIC RECORD

Client: PWGSC/ AANDC-CARD	CONTWOYTO LAKE WEATHER STATION	Project No. 350600-508
Photo No. 39		
Date: July 13, 2014		
Direction Photo taken: north		
Description: Soil Impact Zone 08 during excavation.		


Client: PWGSC/ AANDC-CARD	CONTWOYTO LAKE WEATHER STATION	Project No. 350600-508
Photo No. 40		
Date: July 16, 2014		
Direction Photo taken: south		
Description: Soil Impact Zone 08 after excavation and backfill.		


PHOTOGRAPHIC RECORD

Client: PWGSC/ AANDC-CARD	CONTWOYTO LAKE WEATHER STATION	Project No. 350600-508
Photo No. 41		
Date: July 13, 2014		
Direction Photo taken: south		
Description: Soil Impact Zone 09 prior to remedial activities.		


Client: PWGSC/ AANDC-CARD	CONTWOYTO LAKE WEATHER STATION	Project No. 350600-508
Photo No. 42		
Date: July 16, 2014		
Direction Photo taken: south		
Description: Soil Impact Zone 09 after excavation and backfill.		


PHOTOGRAPHIC RECORD

Client: PWGSC/ AANDC-CARD	CONTWOYTO LAKE WEATHER STATION	Project No. 350600-508
Photo No. 43		
Date: July 16, 2014		
Direction Photo taken: southeast		
Description: Soil Impact Zone 10 prior to excavation.		


Client: PWGSC/ AANDC-CARD	CONTWOYTO LAKE WEATHER STATION	Project No. 350600-508
Photo No. 44		
Date: July 17, 2014		
Direction Photo taken: northwest		
Description: Sampling the base of the excavation at Soil Impact Zone 10.		


PHOTOGRAPHIC RECORD

Client: PWGSC/ AANDC-CARD	CONTWOYTO LAKE WEATHER STATION	Project No. 350600-508
Photo No. 45		
Date: August 9, 2012		
Direction Photo taken: north		
Description: Former radio tower segments as seen during the Phase III ESA.		


Client: PWGSC/ AANDC-CARD	CONTWOYTO LAKE WEATHER STATION	Project No. 350600-508
Photo No. 46		
Date: April 13, 2014		
Direction Photo taken: south		
Description: Transporting the former tower segments from IOL to the former camp area. Segments were removed from IOL during winter to minimize damage to the tundra.		


PHOTOGRAPHIC RECORD

Client: PWGSC/ AANDC-CARD	CONTWOYTO LAKE WEATHER STATION	Project No. 350600-508
Photo No. 47		
Date: July 18, 2014		
Direction Photo taken: northwest		
Description: Loading PHC-impacted soil from Soil Impact Zone 04 for transport to the Treatment Cell.		


Client: PWGSC/ AANDC-CARD	CONTWOYTO LAKE WEATHER STATION	Project No. 350600-508
Photo No. 48		
Date: August 10, 2014		
Direction Photo taken: southwest		
Description: Inside the Soil Treatment Cell. Cell in operation to treat PHC-impacted soils.		


PHOTOGRAPHIC RECORD

Client: PWGSC/ AANDC-CARD	CONTWOYTO LAKE WEATHER STATION	Project No. 350600-508
Photo No. 49		
Date: August 10, 2014		
Direction Photo taken: east		
Description: Monitoring Well installation east of the treatment cell. The remedial contractor camp is seen in the background.		


Client: PWGSC/ AANDC-CARD	CONTWOYTO LAKE WEATHER STATION	Project No. 350600-508
Photo No. 50		
Date: August 10, 2014		
Direction Photo taken: west		
Description: Monitoring Well installation on the north side of the treatment cell.		


PHOTOGRAPHIC RECORD

Client: PWGSC/ AANDC-CARD	CONTWOYTO LAKE WEATHER STATION	Project No. 350600-508
Photo No. 51		
Date: August 12, 2014		
Direction Photo taken: west		
Description: The Treatment Cell. Access road is seen on the right hand side.		

Client: PWGSC/ AANDC-CARD	CONTWOYTO LAKE WEATHER STATION	Project No. 350600-508
Photo No. 52		
Date: August 11, 2014		
Direction Photo taken: west		
Description: Looking across former camp area during regrading activities. Fuel cache and temporary storage area is seen in the background		


PHOTOGRAPHIC RECORD

Client: PWGSC/ AANDC-CARD	CONTWOYTO LAKE WEATHER STATION	Project No. 350600-508
Photo No. 53		
Date: July 31, 2014		
Direction Photo taken: west		
Description: A dog tie, the archaeological feature identified on the peninsula during the Archaeological Impact Assessment, remained untouched during the remedial works.		


Client: PWGSC/ AANDC-CARD	CONTWOYTO LAKE WEATHER STATION	Project No. 350600-508
Photo No. 54		
Date: July 31, 2014		
Direction Photo taken: south		
Description: Incineration of camp food waste occurred daily throughout the summer construction season.		


PHOTOGRAPHIC RECORD

Client: PWGSC/ AANDC-CARD	CONTWOYTO LAKE WEATHER STATION	Project No. 350600-508
Photo No. 55		
Date: July 31, 2014		
Direction Photo taken: north		
Description: The main fuel cache at the former camp area. Spill kit contained within yellow drum.		


Client: PWGSC/ AANDC-CARD	CONTWOYTO LAKE WEATHER STATION	Project No. 350600-508
Photo No. 56		
Date: July 31, 2014		
Direction Photo taken: east		
Description: The remediation contractor's camp at the east end of the esker. Note the bear fence surrounding the tents.		


PHOTOGRAPHIC RECORD

Client: PWGSC/ AANDC-CARD	CONTWOYTO LAKE WEATHER STATION	Project No. 350600-508
Photo No. 57		
Date: July 31, 2014		
Direction Photo taken: east		
Description: The generator at the remedial contractor's camp area.		


Client: PWGSC/ AANDC-CARD	CONTWOYTO LAKE WEATHER STATION	Project No. 350600-508
Photo No. 58		
Date: July 31, 2014		
Direction Photo taken: southeast		
Description: The small fuel cache adjacent to the remedial contractor's camp area.		


PHOTOGRAPHIC RECORD

Client: PWGSC/ AANDC-CARD	CONTWOYTO LAKE WEATHER STATION	Project No. 350600-508
Photo No. 59		
Date: July 31, 2014		
Direction Photo taken: north		
Description: Consolidated waste packaged and awaiting off-site transport.		

Client: PWGSC/ AANDC-CARD	CONTWOYTO LAKE WEATHER STATION	Project No. 350600-508
Photo No. 60		
Date: September 18, 2014		
Direction Photo taken: Overview - south		
Description: Equipment, material, and packaged wastes are consolidated (circled) and awaiting off-site transport.		

PHOTOGRAPHIC RECORD

Client: PWGSC/ AANDC-CARD	CONTWOYTO LAKE WEATHER STATION	Project No. 350600-508
Photo No. 61		
Date: March 27, 2015		
Direction Photo taken: south		
Description: Demobilization of the seacan which housed the hazardous waste (e.g. wood with lead amended paint, wood with PCB-amended paint, jerry cans, paint, batteries, etc.)		

Client: PWGSC/ AANDC-CARD	CONTWOYTO LAKE WEATHER STATION	Project No. 350600-508
Photo No. 62		
Date: March 28, 2015		
Direction Photo taken: northeast		
Description: The off-site transport of non-hazardous waste and metal-impacted soils.		