







BASE INFORMATION SHOWN  
COURTESY OF  
QIKIQTAALUK CORPORATION  
& SINNANI INC.  
AS PREPARED FOR

 DEPARTMENT OF INDIAN AFFAIRS  
AND NORTHERN DEVELOPMENT

- General Notes:
1. ALL DIMENSIONS AND OBJECT LOCATIONS ARE APPROXIMATE AND NEED TO BE CONFIRMED WITH SURVEYING.
  2. DRAWINGS ARE BASED ON AERIAL PHOTOS TAKEN IN 1994, SITE PICTURES PROVIDED BY RMC-ESG, AND SITE VISIT (AUGUST 2001)
  3. ELEVATIONS ARE APPROXIMATE.

Legend:

	ROAD
	RIVER
	BUILDING/STRUCTURE
	BUILDING SLAB (DEMOLISHED)
	DRUM CACHE