
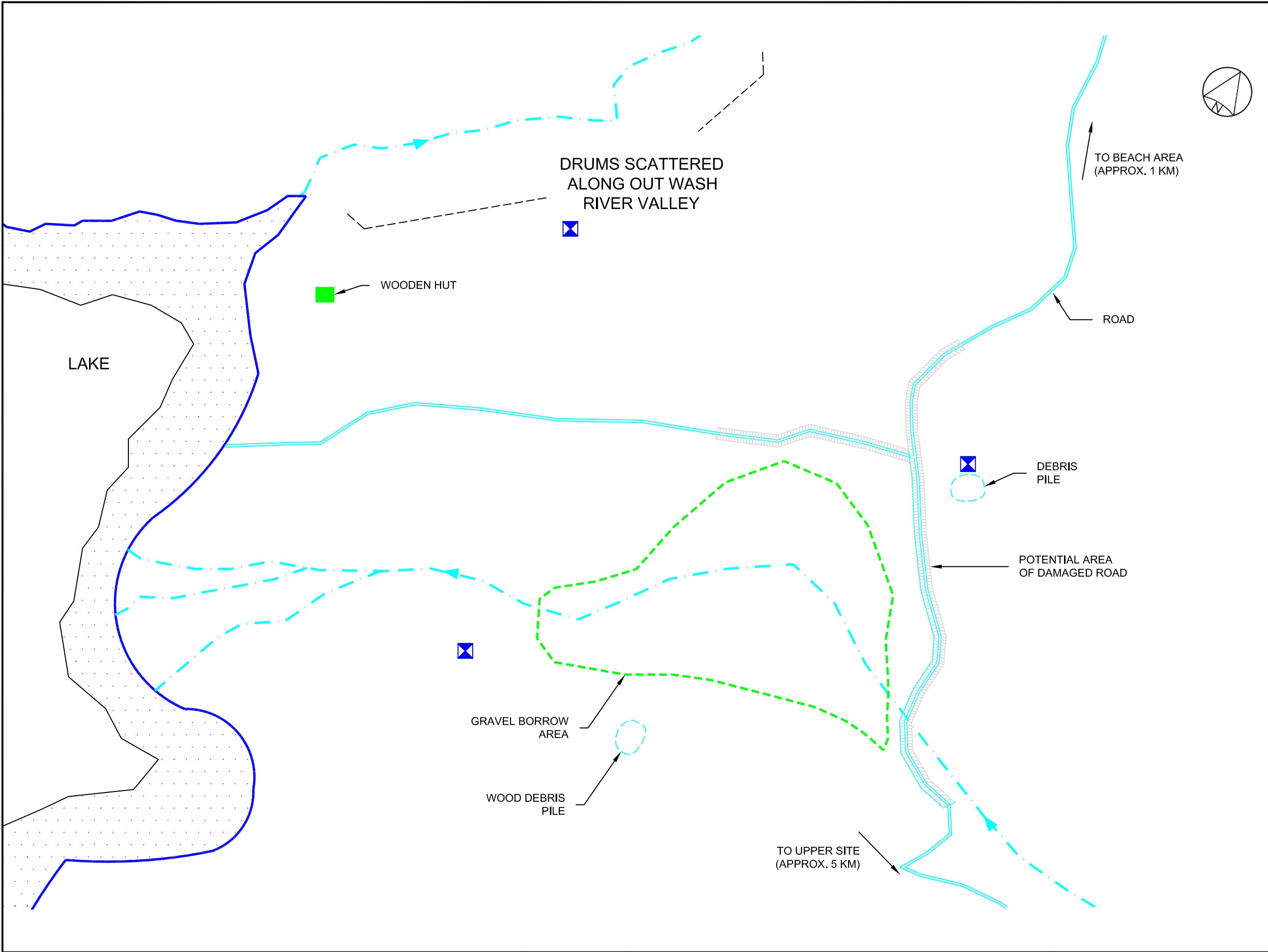


BASE INFORMATION SHOWN
COURTESY OF
QIKIQTAALUK CORPORATION
& SINNANI INC.
AS PREPARED FOR
 DEPARTMENT OF INDIAN AFFAIRS
AND NORTHERN DEVELOPMENT

- General Notes:
1. ALL DIMENSIONS AND OBJECT LOCATIONS ARE APPROXIMATE AND NEED TO BE CONFIRMED WITH SURVEYING.
 2. DRAWINGS ARE BASED ON AERIAL PHOTOS TAKEN IN 1994, SITE PICTURES PROVIDED BY RMC-ESG, AND SITE VISIT (AUGUST 2001)
 3. ELEVATIONS ARE APPROXIMATE.

- Legend:
- ROAD
 - RIVER
 - BUILDING/STRUCTURE
 - BUILDING SLAB (DEMOLISHED)
 - DRUM CACHE

 Public Works and Government Services Canada REAL PROPERTY SERVICES Western Region	Travaux publics et Services gouvernementaux Canada	designed by conçu par	drawn by dessiné par	project title titre du projet	drawing title titre du dessin	APPROXIMATE SITE LAYOUT EKALUGAD FJORD (FOX-C) : GENERAL LAYOUT	scale échelle	date date
		approved by	approuvé par				1:20,000	May 25/04
		PWGSC Project Manager	Administrateur de Projets TPSGC				project no. 413759	project no.
							sheet General	feuille



BASE INFORMATION SHOWN
COURTESY OF
QIKIQTAALUK CORPORATION
& SINNANI INC.
AS PREPARED FOR



DEPARTMENT OF INDIAN AFFAIRS
AND NORTHERN DEVELOPMENT

- General Notes:
1. ALL DIMENSIONS AND OBJECT LOCATIONS ARE APPROXIMATE AND NEED TO BE CONFIRMED WITH SURVEYING.
 2. DRAWINGS ARE BASED ON AERIAL PHOTOS TAKEN IN 1994, SITE PICTURES PROVIDED BY RMC-ESG, AND SITE VISIT (AUGUST 2001)
 3. ELEVATIONS ARE APPROXIMATE.

Legend:

- ROAD
- RIVER
- BUILDING/STRUCTURE
- BUILDING SLAB (DEMOLISHED)
- DRUM CACHE



Public Works and
Government Services
Canada

Travaux publics et
Services gouvernementaux
Canada

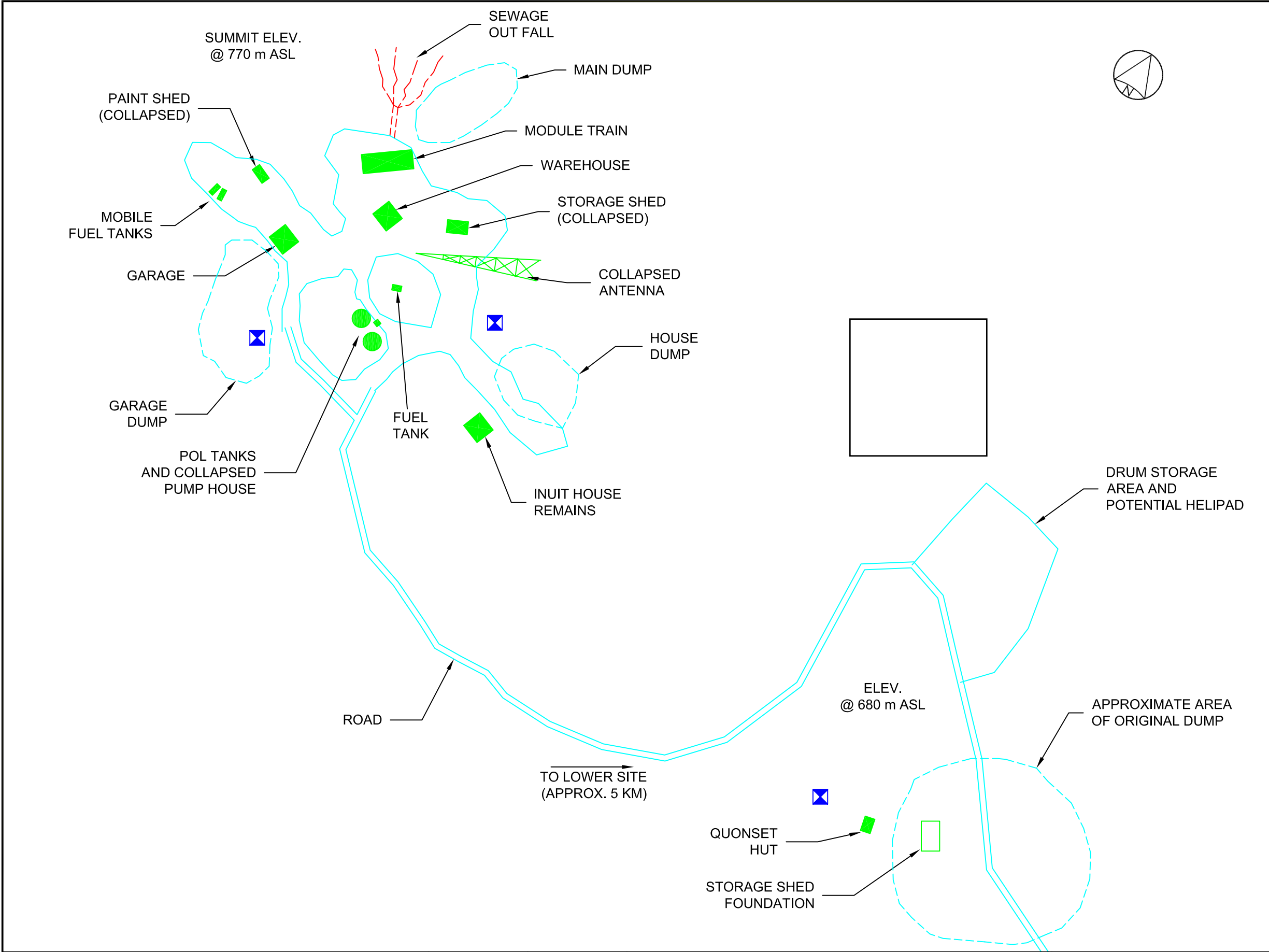
REAL PROPERTY SERVICES
Western Region


designed by	conçu par	drawn by	dessiné par
approved by	approuvé par		
PWGSC Project Manager	Administrateur de Projets TPSGC		

project title	titre du projet
FOX-C, EKALUGAD FJORD INTERMEDIATE DEW LINE SITE	
DWG 2001-152B-004 Lower Site Lake Area	





drawing title	titre du dessin
APPROXIMATE SITE LAYOUT EKALUGAD FJORD (FOX-C) : UPPER SITE - LAKE AREA	

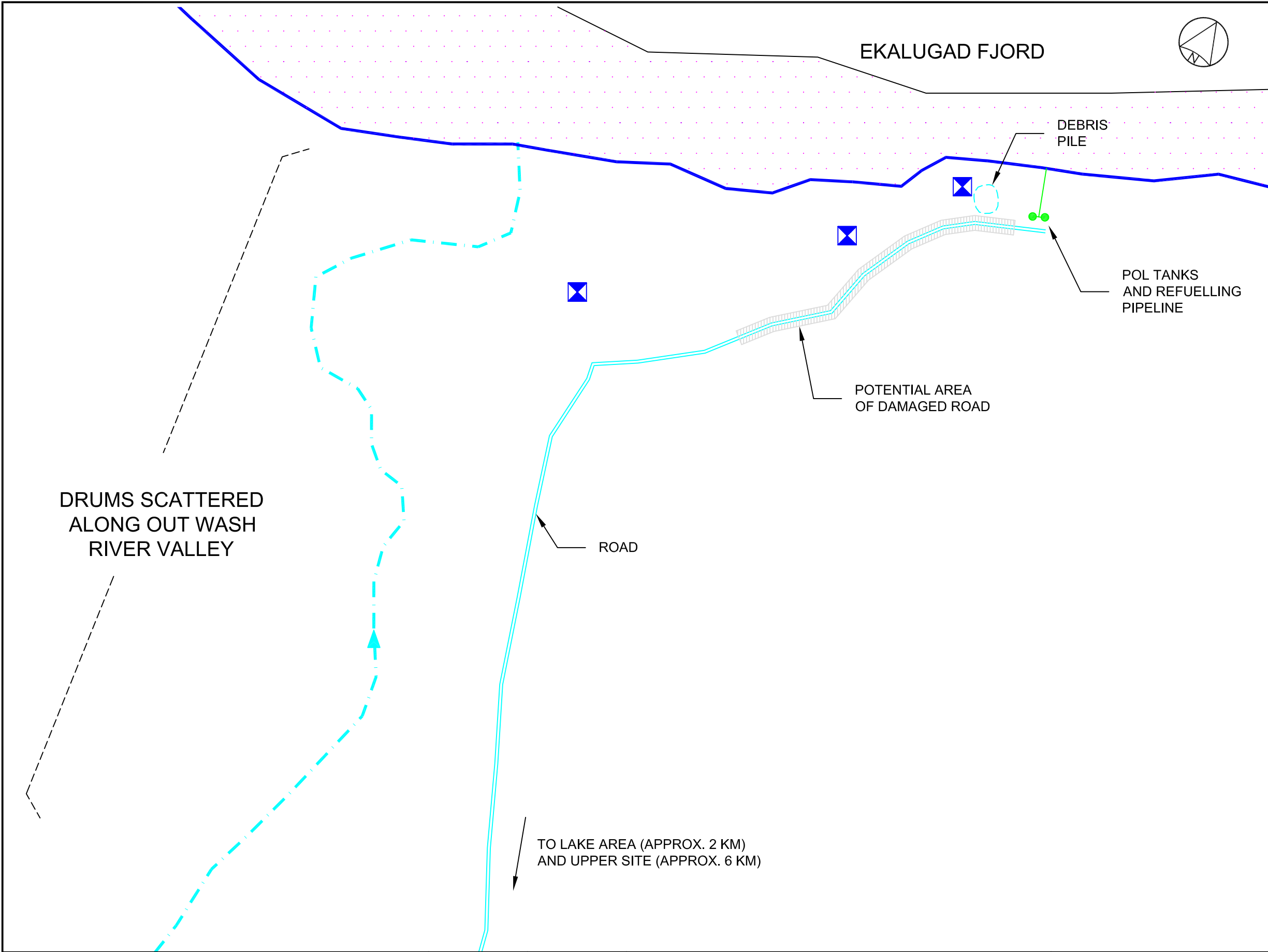
scale	échelle	date	date
1:5,000		May 25/04	
project no.	413759		projet no.
sheet	2001-152B-04	feuille	




BASE INFORMATION SHOWN
COURTESY OF
QIKIQTAALUK CORPORATION
& SINNANI INC.
AS PREPARED FOR
 DEPARTMENT OF INDIAN AFFAIRS
AND NORTHERN DEVELOPMENT

- General Notes:
1. ALL DIMENSIONS AND OBJECT LOCATIONS ARE APPROXIMATE AND NEED TO BE CONFIRMED WITH SURVEYING.
 2. DRAWINGS ARE BASED ON AERIAL PHOTOS TAKEN IN 1994, SITE PICTURES PROVIDED BY RMC-ESG, AND SITE VISIT (AUGUST 2001)
 3. ELEVATIONS ARE APPROXIMATE.






- Legend:
-  ROAD
 -  BUILDING/STRUCTURE
 -  BUILDING SLAB (DEMOLISHED)
 -  DRUM CACHE



BASE INFORMATION SHOWN
COURTESY OF
QIKIQTAALUK CORPORATION
& SINNANI INC.
AS PREPARED FOR

 DEPARTMENT OF INDIAN AFFAIRS
AND NORTHERN DEVELOPMENT

- General Notes:
1. ALL DIMENSIONS AND OBJECT LOCATIONS ARE APPROXIMATE AND NEED TO BE CONFIRMED WITH SURVEYING.
 2. DRAWINGS ARE BASED ON AERIAL PHOTOS TAKEN IN 1994, SITE PICTURES PROVIDED BY RMC-ESG, AND SITE VISIT (AUGUST 2001)
 3. ELEVATIONS ARE APPROXIMATE.

- Legend:
-  ROAD
 -  RIVER
 -  BUILDING/STRUCTURE
 -  BUILDING SLAB (DEMOLISHED)
 -  DRUM CACHE