

GPS Coordinate:
Lat: 68°47'38"N
Long: 81°14'22"W
7,631,398.933 N
490,334.023 E

Hall Beach

PLANE CRASH SITE
GPS Coordinate:
Lat: 68°36'8.9"N
Long: 82°40'6.768"W
7,610,958.050 N
432,071.342 E

Hall Lake

Foxe Basin

Melville Peninsula

Hall River

Kingora River

Sarcpa Lake

CAM-F

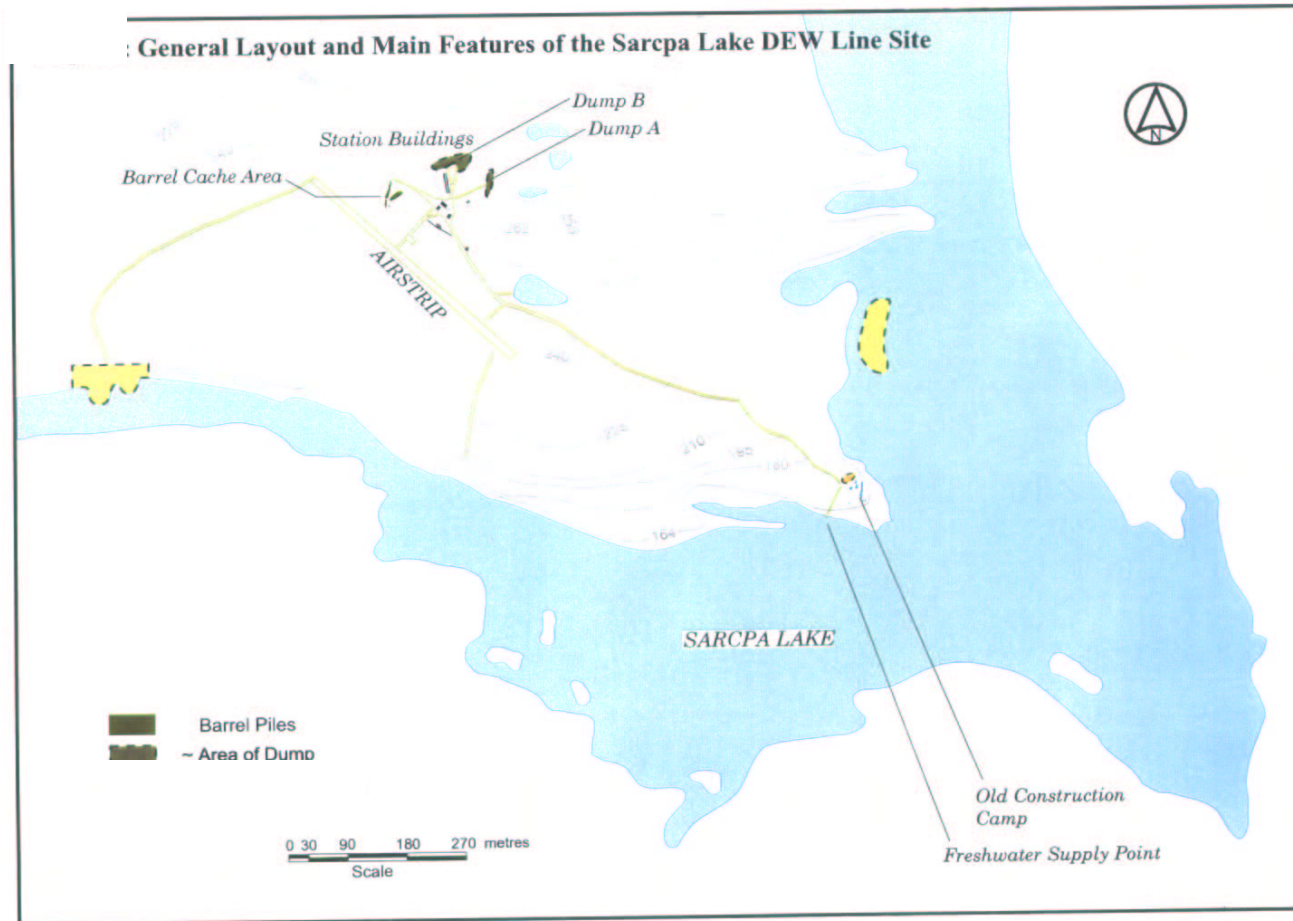
GPS Coordinate:
Lat: 68°32'06"N
Long: 83°15'39.5"W
7,604,209.371 N
407,684.598 E

PUBLIC WORKS & GOVERNMENT SERVICES CANADA
REAL PROPERTY GEOMATICS SERVICES
Location Route

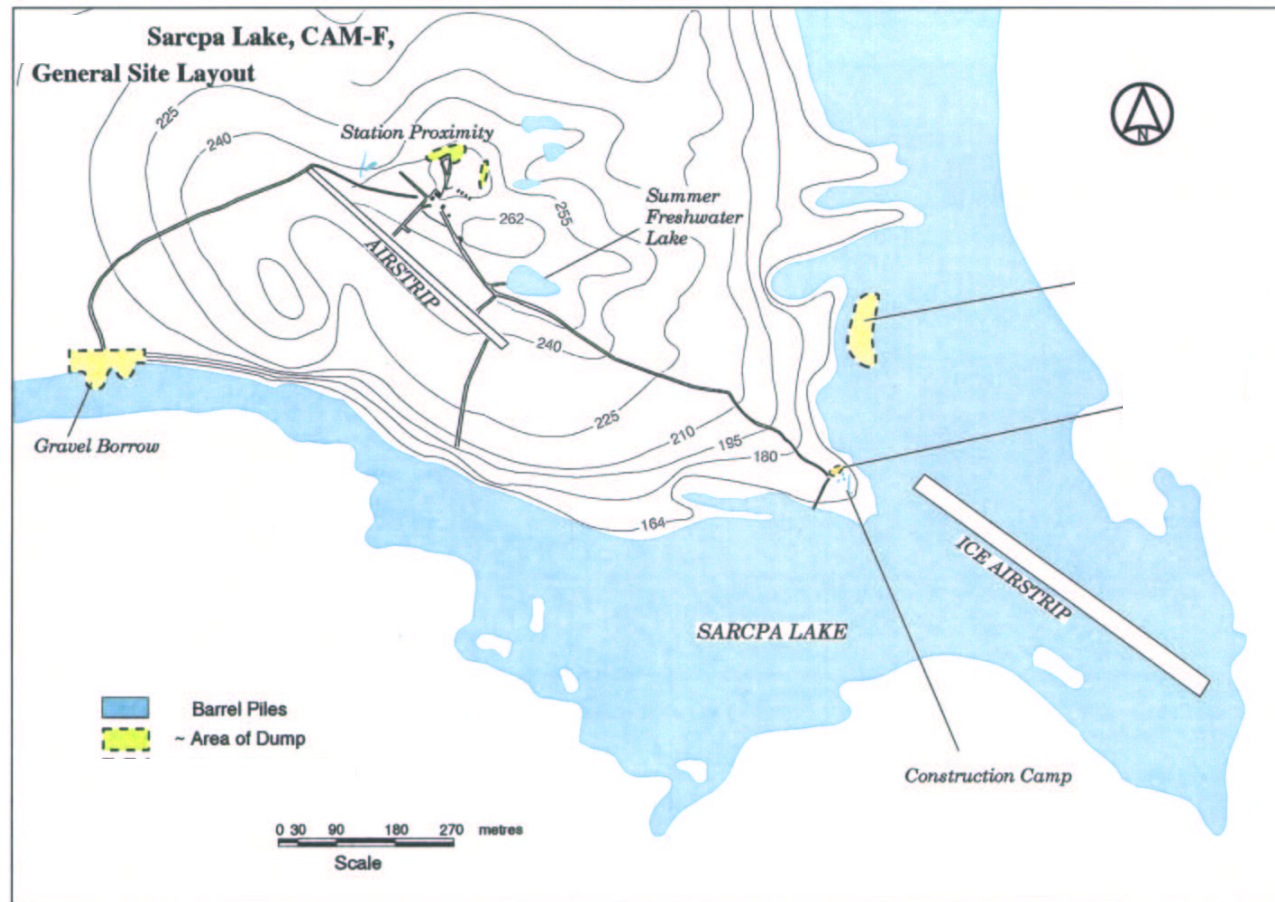
**Hall Beach
to Sarcpa Lake
Nunavut**

Datum: UTM Nad83
Zone:17 C.M =81° W
GPS positions shown thus.... ●
Route shown thus..... - - -
National Topographic Database
Mapsheet #047A, 1:250,000.
Drawn : April 2, 2004

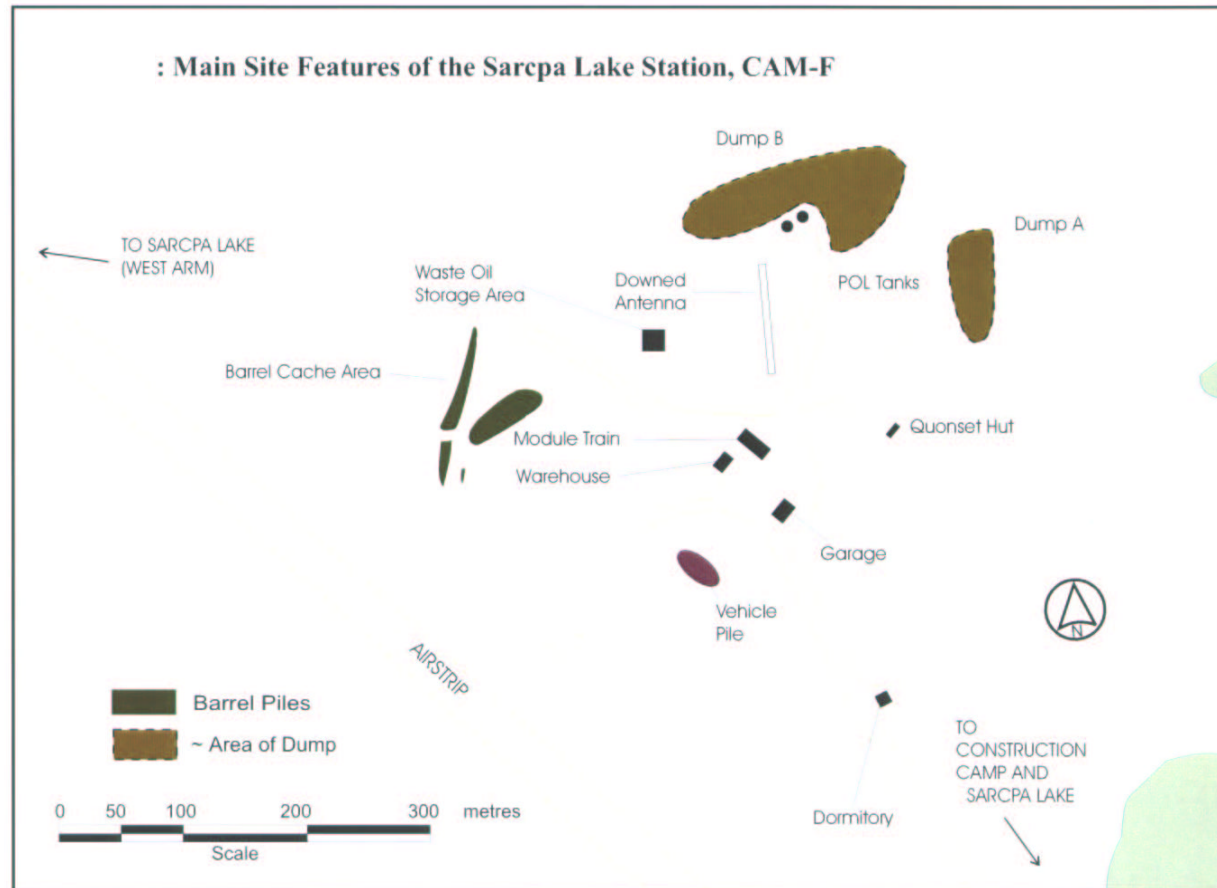
E.3240



Map 1: General Layout and Main Features of the Sarcpa Lake DEW Line Site



Map 2: General Layout and Topography of the Sarcpa Lake DEW Line Site



Map 3: Main Features of the CAM-F DEW Line Station