

Photo 23
Proposed Borrow Area 2 looking east



Photo 24
Proposed Borrow Area 4 looking northwest.



Photo 25
Proposed Borrow Area 7 looking northeast.




Photo 26
Proposed Borrow Area 7 looking east.



Photo 27
Proposed Borrow Area 7 looking east, slope face.



Photo 28
Proposed Borrow Area 7 looking northeast, slope face.



Photo 29
Beach Road looking northeast.




Photo 30
Beach Road looking southwest.



Photo 31
Beach Road looking southeast.



Photo 32
Beach Road looking southeast.



Photo 33
Beach Road looking southeast.



Photo 34
Beach Road looking northwest.



Photo 35
Beach Road looking northeast at BR Crossing 1.



Photo 36
Beach Road looking northwest at BR Crossing 2.



Photo 37
Beach Road looking northwest at BR Crossing 3.



Photo 38
Beach Road looking west at BR Crossing 3.



Photo 39
Beach Road looking southwest at BR Crossing 4.



Photo 40
Beach Road looking west at BR Crossing 4.



Photo 41
Lake Road looking southwest towards the freshwater lake.

**Photo 42**

Lake Road looking northeast, regrade area in background.

**Photo 43**

Station Road looking southeast. Road Failure Area, existing road undercut and requires reconstruction.



Photo 44
Station Road looking east, Washout 1.



Photo 45
Station Road looking east, Washout 2.



Photo 46a
Station Road, Washout 3.




Photo 46b
Station Road looking east, Washout 4.



Photo 47
Station Road looking east, Washout 5.



Photo 48
Station Road looking north, north side of River Crossing 1.



Photo 49
Station Road looking south, River Crossing 1.



Photo 50
Station Road looking east.



Photo 51
Station Road looking east.




Photo 52
Station Road looking east



Photo 53
Station Road looking west



Photo 54
Station Road looking north, south side of River Crossing 2.

**Photo 55**

Station Road looking south, north side of River Crossing 2.

**Photo 56**

Station Road looking north