Photo 57
Station Road looking north.

Photo 58
Station Road looking east

Photo 59
Station Road looking southwest.

Photo 60
Station Road looking northwest

Photo 61
Station Road looking west.

Photo 62
Station Road looking west.

Photo 63
Station Road looking north.

DRAFT

FIGURES

(NOTE: Reduced scale drawings are included in this report. Full scale drawings can be provided by EBA upon request.)

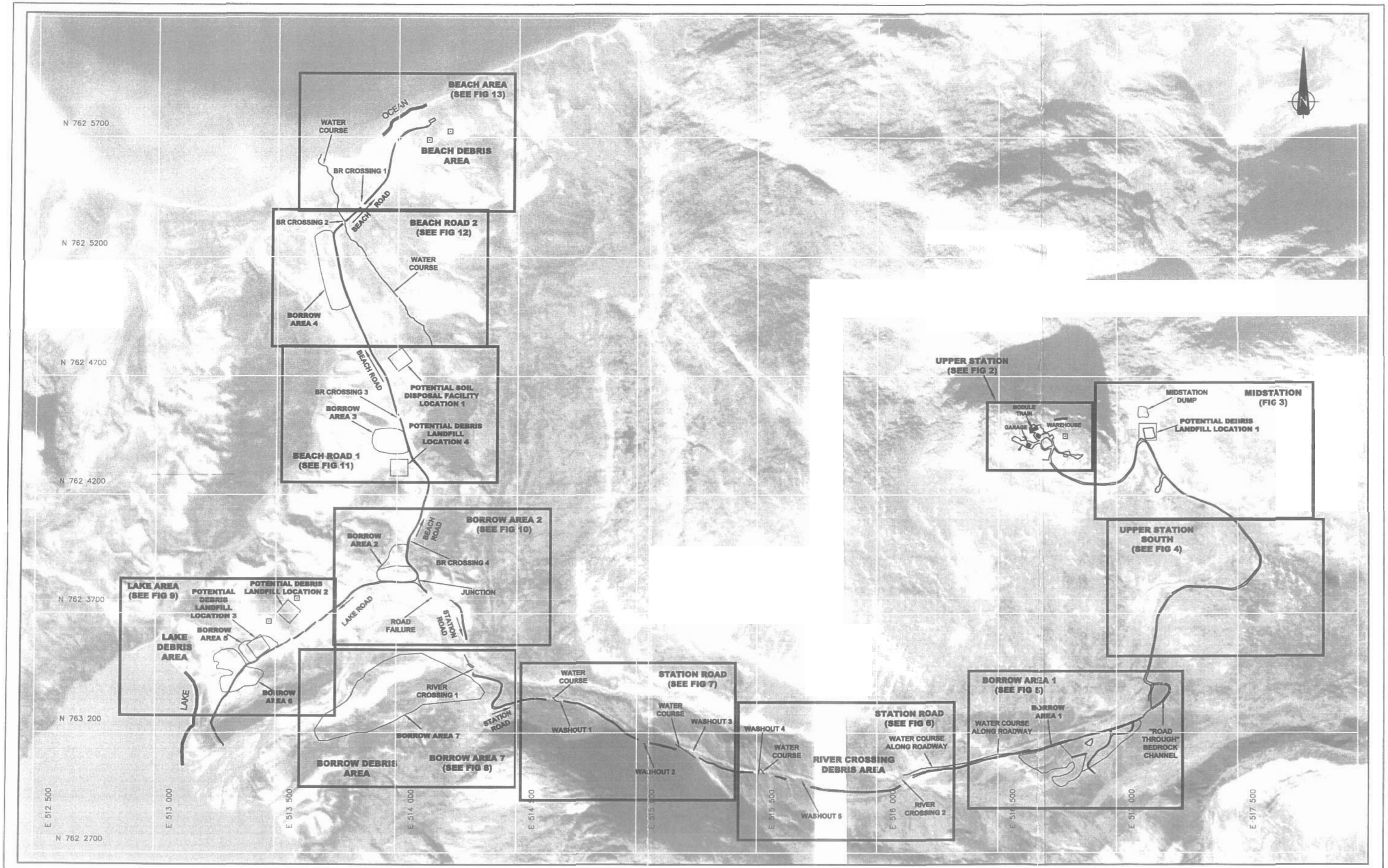

DRAWING No.	DRAWING TITLE	DATE	REV	No.	DESCRIPTION	DATE	APPROVED
--	--	00/MM/YY		0	ISSUED FOR REVIEW	28/10/04	WSH

REFERENCE DRAWINGS — REVISION

EBA Engineering Consultants Ltd.

Public Works and Government Services Canada — Travaux publics et Services gouvernementaux Canada

DESIGNED BY:	WSH/JB
DRAWN BY:	DBD
DATE:	07/10/04
SCALE:	AS SHOWN
PROJECT No.:	0101-04-1100663.001
ACAD FILENAME:	1100663001002a.dwg

PERMIT

SEAL

FOX-C EKALUGAD FJORD

OVERALL SITE PLAN

REVISION ISSUE: 0

FIGURE: 1

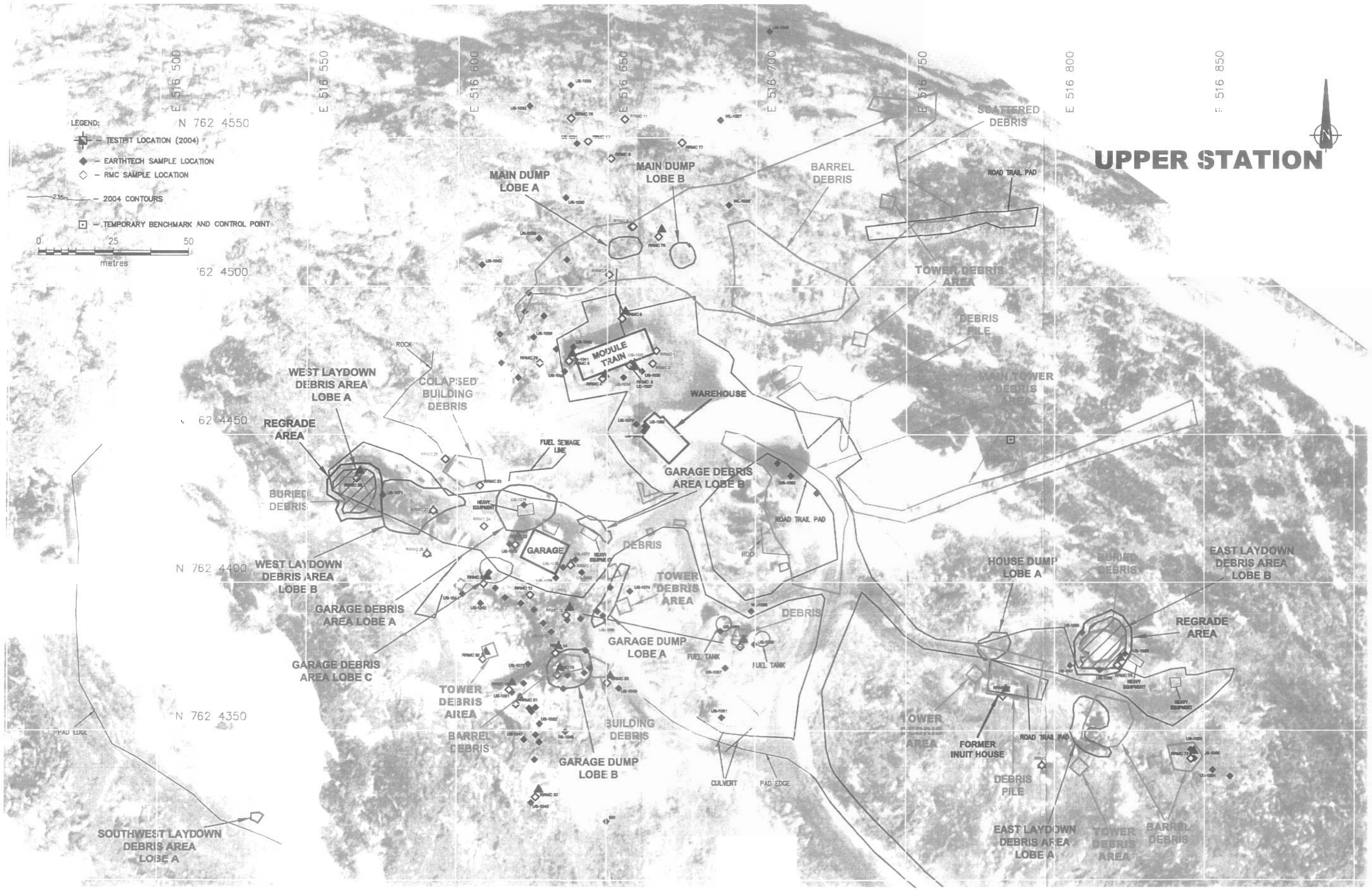

DRAWING No.	DRAWING TITLE	DATE	REV	No.	DESCRIPTION	DATE	APPROVED
–	–	DD/MM/YY		0	ISSUED FOR REVIEW	29/10/04	WTH

REFERENCE DRAWINGS — REVISION

EBA Engineering Consultants Ltd.

DESIGNED BY: WTH/JB
DRAWN BY: DBD
DATE: 07/10/04
SCALE: AS SHOWN
PROJECT No.: 0101-04-1100065.001
ACAD FILENAME: 1100065001004d.dwg

PERMIT

SEAL

Public Works and Government Services Canada / Travaux publics et Services gouvernementaux Canada

FOX-C EKALUGAD FJORD

UPPER STATION

REVISION ISSUE 0

FIGURE 2A

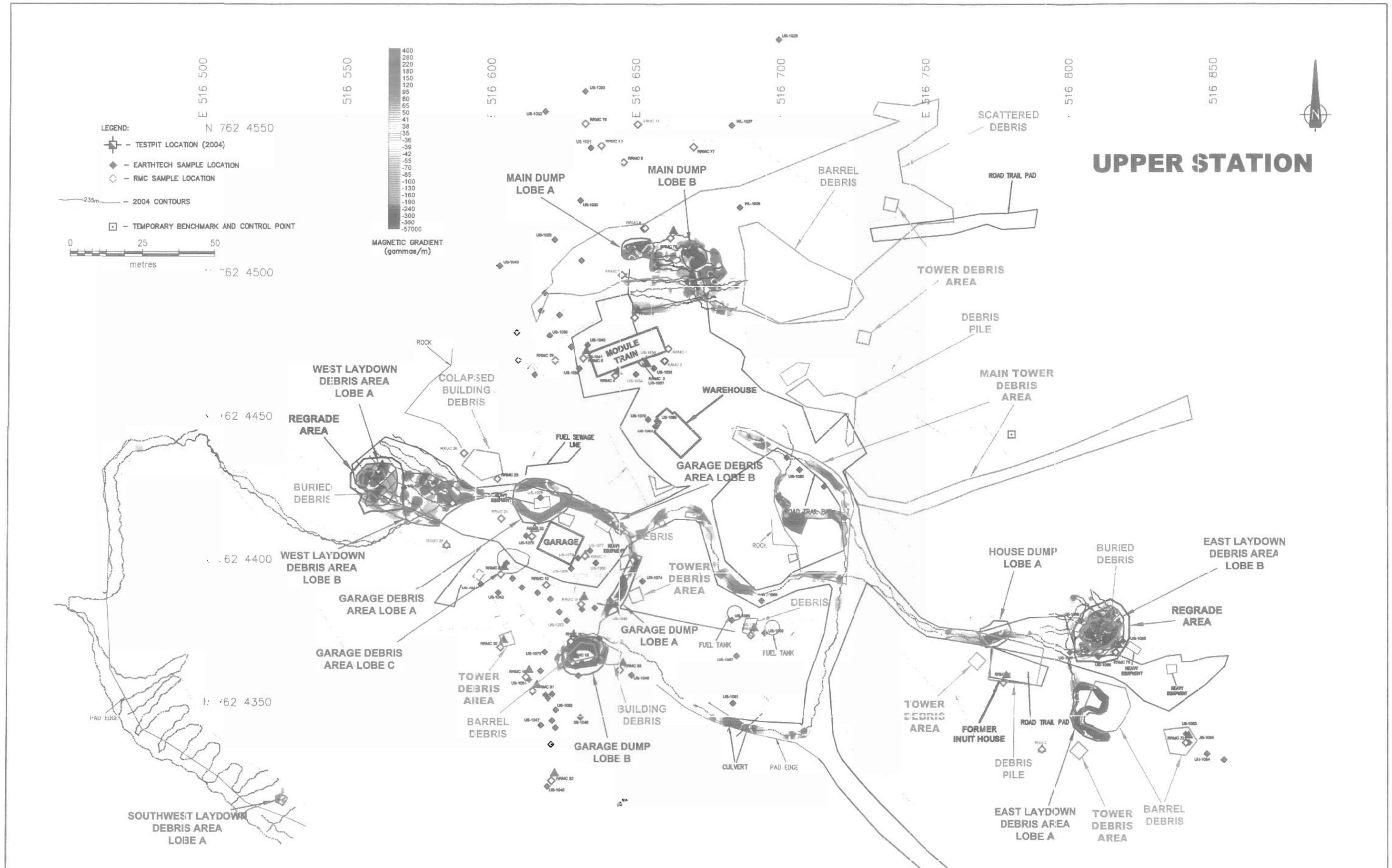

DRAWING No.	DRAWING TITLE	DATE	REV	No.	DESCRIPTION	DATE	APPROVED
--	--	DD/MM/YY		0	ISSUED FOR REVIEW	29/10/04	WSH
REFERENCE DRAWINGS				REVISION			

EBA Engineering Consultants Ltd.

DESIGNED BY: WSH/AB
DRAWN BY: DBD
DATE: 27/10/04
SCALE: AS SHOWN
PROJECT No.: 0701-04-1100065.001
ACAD FILENAME: 1100065d010d04d.dwg

PERMIT

SEAL

Public Works and Government Services Canada / Travaux publics et Services gouvernementaux Canada

FOX-C EKALUGAD FJORD

UPPER STATION AREA 1
GRADIENT GEOPHYSICS

REVISION ISSUE 0

FIGURE 2B

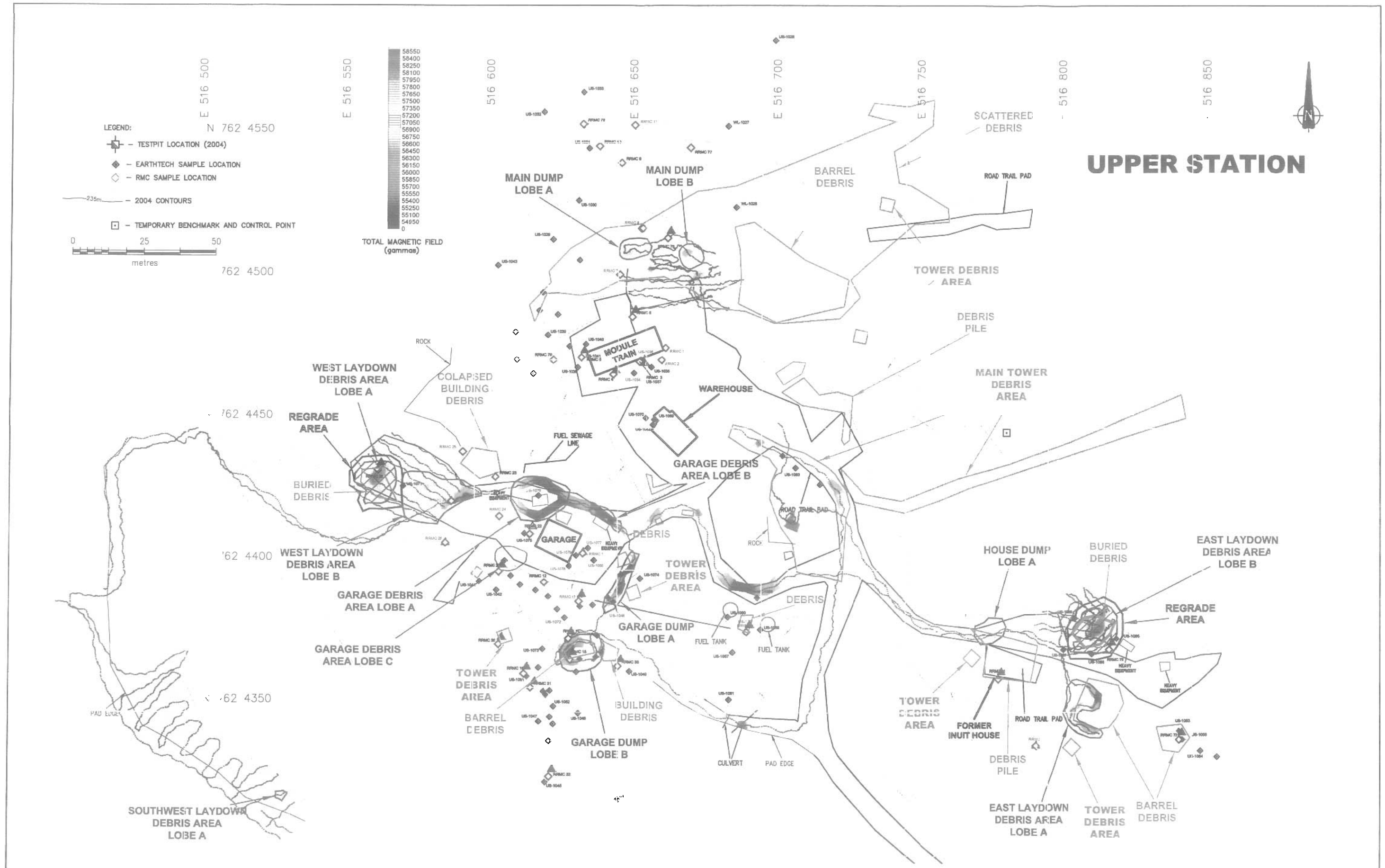

DRAWING No.	DRAWING TITLE	DATE	REV	No.	DESCRIPTION	DATE	APPROVED
–	–	DD/MM/YY		0	ISSUED FOR REVIEW	29/10/04	WH

REFERENCE DRAWINGS — REVISION

EBA Engineering Consultants Ltd.

DESIGNED BY: WH/JB
DRAWN BY: PBD
DATE: 07/10/04
SCALE: AS SHOWN
PROJECT No.: 0101-04-1100065.001
ACAD FILENAME: 1100065001004d.dwg

PERMIT

SEAL

Public Works and Government Services Canada / Travaux publics et Services gouvernementaux Canada

FOX-C EKALUGAD FJORD

UPPER STATION AREA 1
GEOPHYSICS
TOP SENSOR READINGS

REVISION ISSUE: 0

FIGURE: 2C

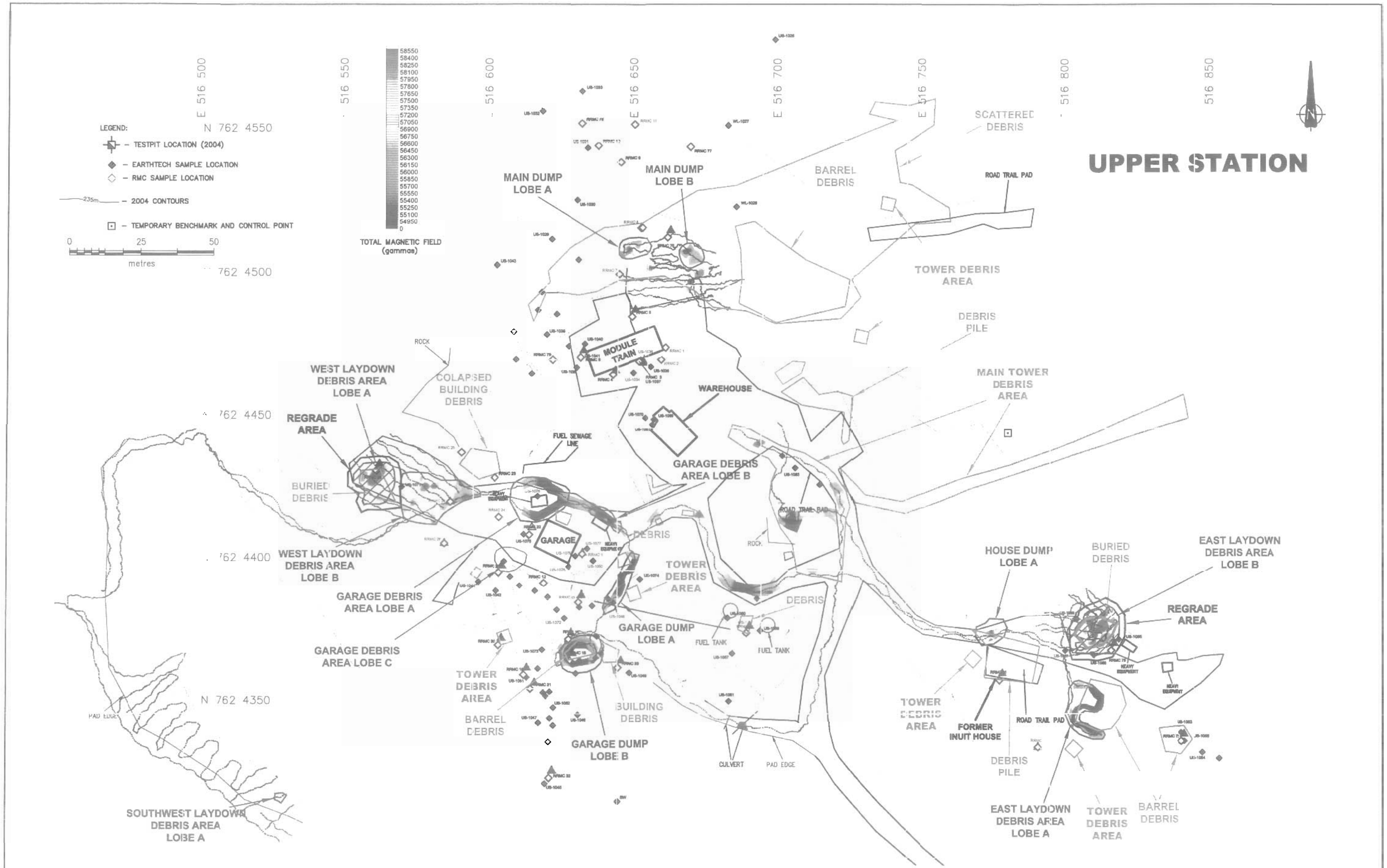

DRAWING No.	DRAWING TITLE	DATE	REV	No.	DESCRIPTION	DATE	APPROVED
–	–	DD/MM/YY		0	ISSUED FOR REVIEW	29/10/04	WTH
REFERENCE DRAWINGS				REVISION			

EBA Engineering Consultants Ltd.

DESIGNED BY: WTH/JB
DRAWN BY: DRD
DATE: 07/10/04
SCALE: AS SHOWN
PROJECT No.: 0101-04-1100065.001
ACAD FILENAME: 1100065b010064.dwg

PERMIT

SEAL

Public Works and Government Services Canada / Travaux publics et Services gouvernementaux Canada

FOX–C EKALUGAD FJORD

UPPER STATION AREA 1
GEOPHYSICS
BOTTOM SENSOR READINGS

REVISION ISSUE: 0

FIGURE: 2D

MIDSTATION

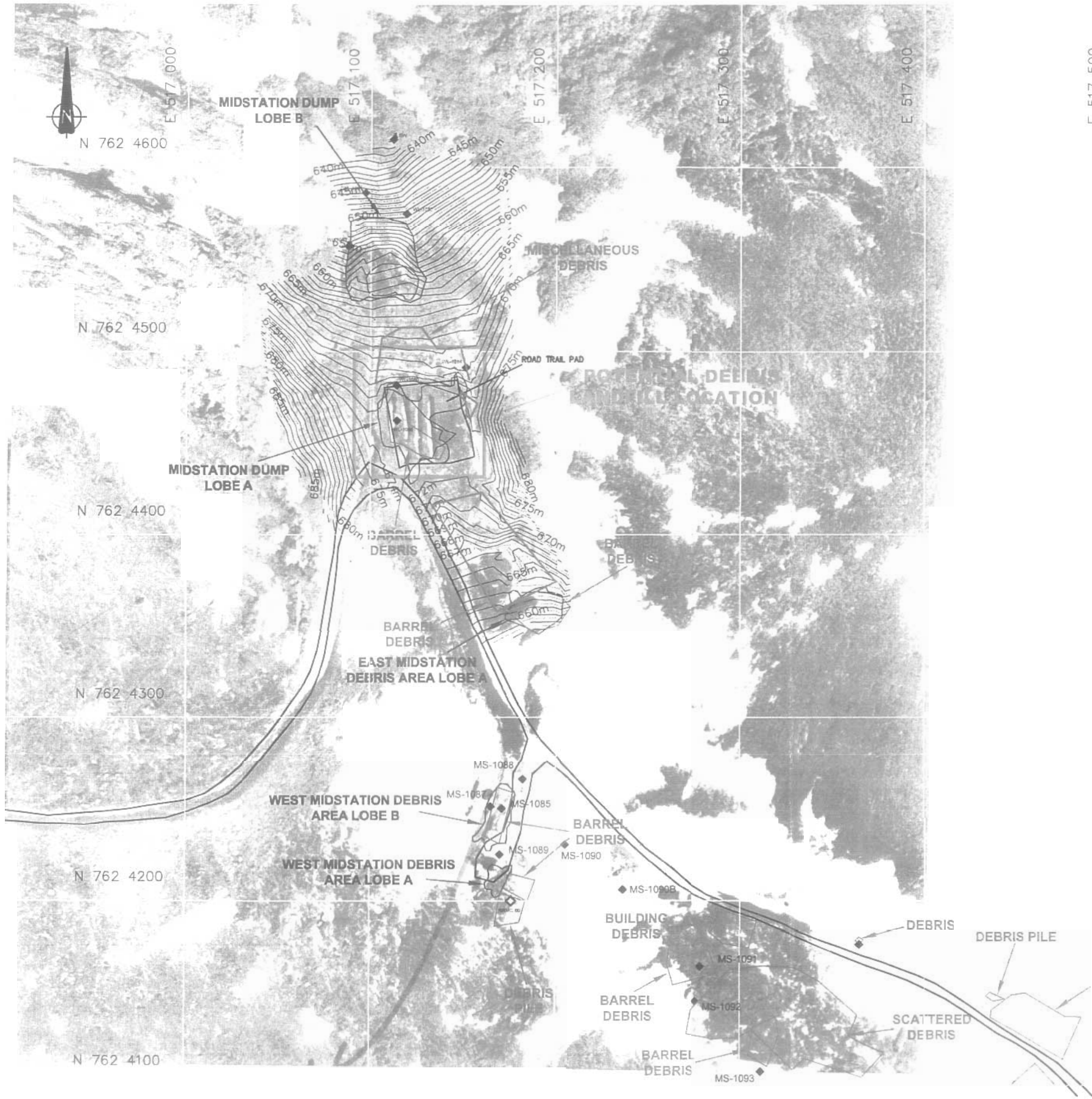

LEGEND:

- TESTPIT LOCATION (2004)
- EARTHTECH SAMPLE LOCATION
- RMC SAMPLE LOCATION
- 235m — 2004 CONTOURS
- TEMPORARY BENCHMARK AND CONTROL POINT

0 25 50 75 100
metres

DRAWING No.	DRAWING TITLE	DATE	REV	No.	DESCRIPTION	DATE	APPROVED
-	-	DD/MM/YY		0	ISSUED FOR REVIEW	29/10/04	WTH

REFERENCE DRAWINGS — REVISION

EBA Engineering Consultants Ltd.

DESIGNED BY: WTH/JB
DRAWN BY: DBD
DATE: 07/10/04
SCALE: AS SHOWN
PROJECT No.: 0101-04-1100063.001
ACAD FILENAME: 1100063001DR4d.dwg

PERMIT

SEAL

Public Works and Government Services Canada / Travaux publics et Services gouvernementaux Canada

FOX-C EKALUGAD FJORD

MIDSTATION

REVISION ISSUE 0

FIGURE 3A

MIDSTATION

DRAWING No.	DRAWING TITLE	DATE	REV	No.	DESCRIPTION	DATE	APPROVED
--	--	DD/MM/YY		0	ISSUED FOR REVIEW	29/10/04	WSH

REFERENCE DRAWINGS — REVISION

EBA Engineering Consultants Ltd.

DESIGNED BY: WSH/JB
DRAWN BY: DBD
DATE: 07/10/04
SCALE: AS SHOWN
PROJECT No.: 0101-04-1100663.001
ACAD FILENAME: 1100663001004D.dwg

PERMIT

SEAL

Public Works and Government Services Canada / Travaux publics et Services gouvernementaux Canada

FOX-C EKALUGAD FJORD

MIDSTATION GRADIENT GEOPHYSICS

REVISION ISSUE: 0

FIGURE: 3B

MIDSTATION

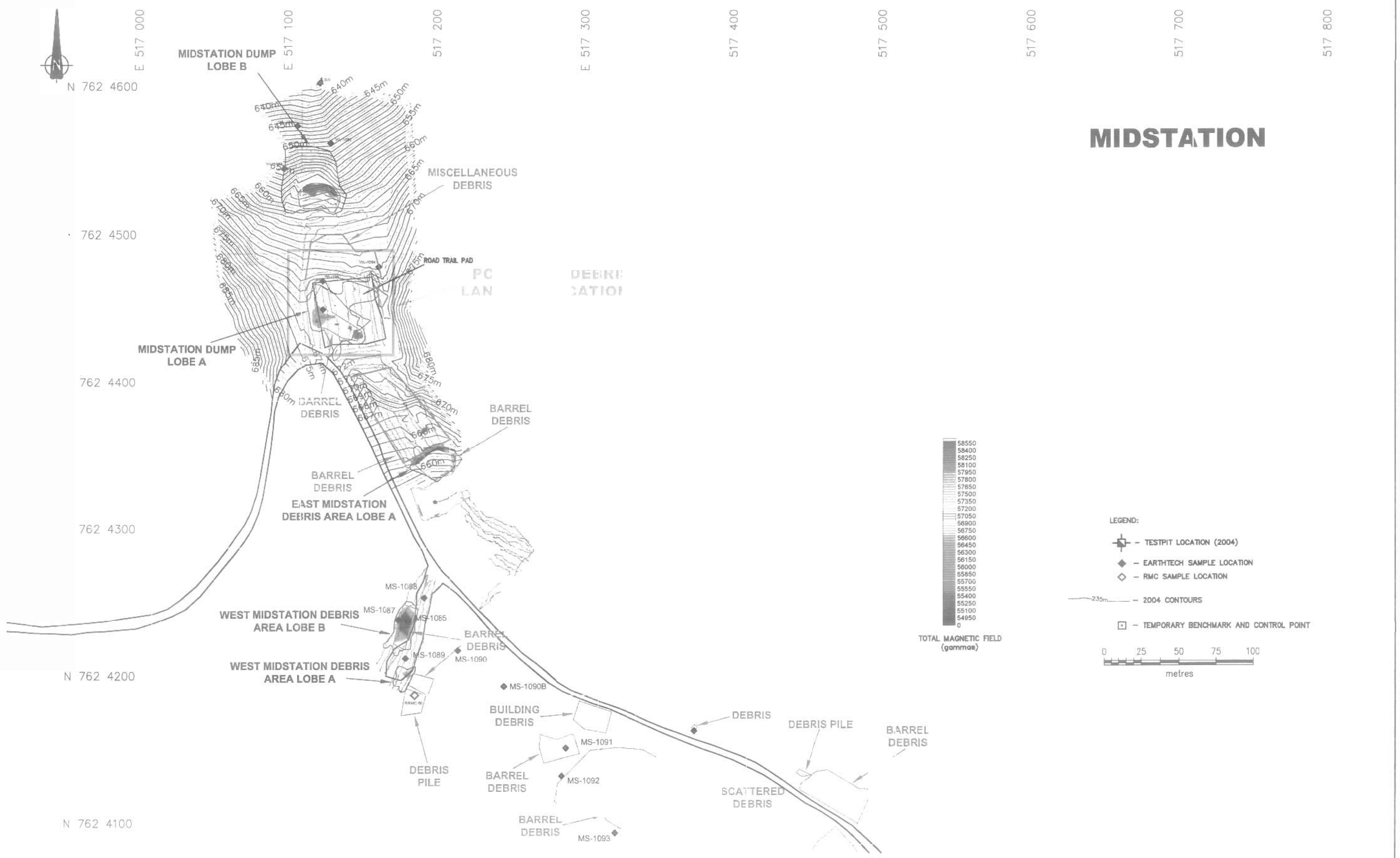

DRAWING No.	DRAWING TITLE	DATE	REV	No.	DESCRIPTION	DATE	APPROVED
--	--	DD/MM/YY		0	ISSUED FOR REVIEW	29/10/04	WTH

REFERENCE DRAWINGS — REVISION

EBA Engineering Consultants Ltd.

DESIGNED BY: WTH/JB
DRAWN BY: DBD
DATE: 07/10/04
SCALE: AS SHOWN
PROJECT No.: 0101-04-1100065.001
ACAD FILENAME: 1100065010046.dwg

PERMIT

SEAL

Public Works and Government Services Canada / Travaux publics et Services gouvernementaux Canada

FOX-C EKALUGAD FJORD

MIDSTATION GEOPHYSICS TOP SENSOR READINGS

REVISION ISSUE: 0

FIGURE: 3C