



**Photo E-27:** APEC 29 - Shoreline - Various empty barrels were found around the Site; there was no staining or odour noted



**Photo E-28:** General Soil Condition taken at APEC 12 - Sand with an estimated 5 - 10% cobbles, located at the toe of APEC 12





**Photo E-29:** General Soil Condition at APEC 3 - Sand with an estimated 10 - 20 % cobbles and gravel at terminal extent of pipeline near Stain 3



**Photo E-30:** General Soil Condition at APEC 13 (Central Buildings) - Well sorted sand with some gravel





**Photo G1:** Trail from main camp site to Landfill 3.



**Photo G2:** Trail from Landfill 3 to Landfill 2.



**Photo G3:** Trail through main esker complex looking south towards Borrow 7 and Landfarm 1.



**Photo G4:** Trail on top of main esker complex near Environment Canada Weather Station.





**Photo G5:** Trail from main camp site towards point, looking northeast.



**Photo G6:** Airstrip at Ennadai Lake, Former Weather Station, looking north from above.



**Photo G7:** Airstrip at Ennadai Lake Former Weather Station, looking northeast.



**Photo G8:** Airstrip at Ennadai Lake Former Weather Station, looking southwest.





**Photo G9:** End of airstrip at Ennadai Lake Former Weather Station, looking east.



**Photo G10:** Western end of airstrip at Ennadai Lake Former Weather Station, looking northeast.



**Photo G11:** Borrow 1 in the foreground, Landfill 3 in the mid-ground, and Borrow 5 in the background, looking southwest.



**Photo G12:** Borrow 1 in the background, with debris in Landfill 2 in the foreground, looking north northwest.





**Photo G13:** Borrow 1, with organic deposit in the foreground, looking southwest.



**Photo G14:** Borrow 2 ridge with water body on the right, looking west.



**Photo G15:** Borrow 2 ridge in background, looking south.



**Photo G16:** Borrow 2 - Testpit (TP15).






**Photo G17:** Borrow 4, with airstrip in foreground, looking east northeast.



**Photo G18:** Borrow 4, with airstrip in foreground, looking northeast.



**Photo G19:** Borrow 5, looking west.



**Photo G20:** Borrow 5, north side, looking west.






**Photo G21:** Borrow 5, north side with Borrow 2 in the background on the left, looking west southwest.



**Photo G22:** Borrow 5, top, looking west.



**Photo G23:** Borrow 6, looking east.



**Photo G24:** Borrow 6, airstrip in the background, looking northeast.





**Photo G25:** Borrow 6, Borrow 1 in the background, looking west.



**Photo G26:** Borrow 6 - Testpit (TP20).



**Photo G27:** Borrow 7, looking south.




**Photo G28:** Borrow 7, southern extent, showing gentle side slopes and adjacent organic deposits, looking southeast.





**Photo G29:** Borrow 8, looking north.



**Photo G30:** Borrow 8 – Testpit (TP13).





**Photo G31:** Potential Landfill 1, looking northeast.



**Photo G32:** Potential Landfill 1, looking northwest.





**Photo G33:** Potential Landfill 2, looking east.



**Photo G34:** Potential Landfill 2, looking southeast.






**Photo G35:** Potential Landfill 2 - Testpit (TP04), showing subrounded gravel removed from testpit.



**Photo G36:** Potential Landfill 3, looking southwest.





**Photo G37:** Potential Landfill 3 – Testpit (TP01).



**Photo G38:** Potential Landfarm 1, looking south.



**Photo G39:** Potential Landfarm 1, looking west.



**Photo G40:** Potential Landfarm 2, looking northwest.