


July 24, 2007

Jeff Holwell  
Land Administrator  
Land Administration  
INAC  
P.O. Box 100  
Iqaluit, Nunavut  
X0A 0H0  
Fax # (867) 975-4286

Leslie Payette  
Nunavut Impact Review Board  
P.O. Box 1360  
Cambridge Bay, NU  
FAX (867) 983-2574

Phyllis Beaulieu  
Nunavut Water Board  
P.O. Box 119  
Gjoa Haven, NU  
FAX (867) 360-6369



Dear Ms. Wilman, Ms. Payette, Ms. Beaulieu, Mr. Holwell,

**Re: [NWB 1BR-FOX 4] FOX-4 DEW Line Project, Defence Construction Canada**

The NPC has completed its review of the above noted project proposal. It conforms to the *North Baffin Regional Land Use Plan (NBRLUP)*, subject to the attached.

By this letter and additional enclosures, the NPC is forwarding the project proposal with this determination to NTRB for screening.


The applicant has undertaken to comply with the attached requirements. The authorizing agencies to which this letter is addressed are responsible under the *Nunavut Land Claims Agreement* to implement any of the attached requirements by incorporating the requirements directly, or otherwise ensuring that they must be met, in the terms and conditions of any authorizations issued.

My office would be pleased to discuss with these agencies how best to implement these requirements and to review any draft authorizations that the agencies wish to provide for that purpose.

And, this conformity determination applies only to the above noted applications as submitted. Therefore, the proponent must ensure other applications for a permit under

this project proposal not listed above are forwarded to NPC for a conformity determination against the NBRLUP, and notify the NPC immediately if any material to the project proposal is changed before authorizations are issued.

Yours Truly,



Bobby Suluk  
Regional Planning Coordinator, NPC

Attachments

Cc: Douglas Craig, Defence Construction Canada

Application # [NWB 1BR-FOX] FOX-4 DEW Line Project

**NUNAVUT PLANNING COMMISSION  
APPLICATION TO DETERMINE CONFORMITY  
WITH THE NORTH BAFFIN REGIONAL LAND USE PLAN**

*All applicants for a project proposal shall comply with the requirements listed below. The relevant sections of the plan are noted in each requirement.*

**GENERAL**

2. **Environmental Protection: s3.3.11.8:** The applicant undertakes to prevent any new occurrences of pollution, garbage and contamination at the site of the development.

Yes

No

3. **Removal of Fuel Drums: s3.3.11.8:** The applicant undertakes to remove all drums safely from the site and dispose of the drums in a safe manner.

Yes

No

4. **New Site Restoration and Clean Up: s3.3.11.1 and Appendix C, s1:** The applicant undertakes to clean up the site and restore the site to its natural condition to the greatest extent possible.

9. **Polar Bear Denning Areas and Walrus Haul-outs: s3.3.1.8:** Will the applicant keep its activities away from any polar bear denning area or walrus haul-out?

Yes

No

**HERITAGE RESOURCES**

10. **Reporting of Archaeological Sites: s3.3.9.3 and Appendix C, s2 and s8:** Will the applicant immediately report the discovery of all suspected archaeological sites to the Department of Culture, Language, Elders and Youth (GN)?

Yes

No

11. **Negative Effects:** s3.3.4.6: Has the applicant planned to minimize the negative effects of its activity on the environment?

☒ Yes

☐ No

Include with the application the mitigative measures developed.  
*See attached.*

12. **Hunting Restrictions:** s3.3.4.9: The applicant is informed of any special hunting restrictions that may apply to the area and will strictly enforce them at its mine sites and along transportation routes.

☒ Yes

☐ No

13. **Carving Stone Deposits:** Appendix C, s9. Will the applicant report any discoveries of carving stone deposits to the Qikiqtani Inuit Association?

☒ Yes

☐ No

## OIL AND GAS

14. **Oil Spills:** s3.3.5.5: Does the proposal involve works relating to the exploitation of oil or gas resources?

☐ Yes

☒ No

i. If yes, include with the application a spill contingency plan.

ii. In the case of oil, also include relevant documents showing that the applicant has demonstrated to the communities most likely to be affected, how it would respond to oil spills in water.

19. **Local Services and Local Employment:** s3.3.7.4: Will the applicant rely on local services and employment where possible?

☒ Yes

☐ No

i. Describe the services retained and the people to be employed.

Typically, a work force of eight people is required onsite during landfill monitoring. On similar sites, there have been up to five Inuvialuit employed onsite, including work as technician's assistants, a wildlife monitor, and a cook.

ii. If no, explain why it is not possible.

---

---

---

---

---


---

22. Code of Good Conduct for Land Users: Appendix C: The applicant undertakes to adhere to the code of Good Conduct at all times.

Yes

No

I, Douglas Craig (name of applicant), certify that the information I have given in this application is true and correct and hereby make the above undertakings which form part of my application for a project proposal within the meaning of the Nunavut Land Claims Agreement.

Date: July 29, 2007 Signature of Applicant: 

**North Baffin Regional Land Use Plan  
Appendix H  
Code of Good Conduct for Land Users**

1. The landscape of each camp and other land use sites will be restored to its original condition to the greatest degree possible. Water quality will be preserved and no substances that will impair water quality will be dumped in water bodies. When possible and feasible, old sites will be restored to the natural state.
2. All land users shall assist communities and government(s) in identifying and protecting archaeological sites and carving-stone sites, as required by law.
3. Generally, low-level flights by aircraft at less than 300 metres should not occur where they will disturb wildlife or people. If such flights are necessary, they should only take place after consultation with the appropriate communities. All land users are responsible for reporting to the land managers any illegal or questionable low-level flight.
4. All activities on the land will be conducted in such a fashion that the renewable resources of the area in question are conserved.
5. Whenever practicable, and consistent with sound procurement management, land users will follow the practice of local purchase of supplies and services.
6. Land users will establish working relationships with local communities and respect the traditional users of the land.
7. During the caribou calving, post-calving and migrating seasons, land use activities should be restricted to avoid disturbing caribou, in general, and activities will be governed more specifically by caribou protection measures such as those contained in Appendix I.
8. Artifacts must be left where they are found. All land users are responsible for reporting the location of, or any removal or disturbance of artifacts, to CLEY.
9. The mining industry is encouraged to assist in identifying local carving-stone deposits and report any discoveries to the QIA. Industry is also encouraged to identify and report old waste sites that need to be cleaned up.
10. All land users shall obey the laws of general application applying to land use.