

Landfill Visual Inspection Log Tier II Disposal Facility

Site Name: FOX-M, Hall Beach

Date Sampled: August 13, 2011

Sampled by: Tom Partridge, Alaina Leslie

Photo	Thumbnail	Filename	Size (KB)	Date	Caption
1		DSCN4090	1050	8/13/11	Closeup of soil sampling location of MW-1, Tier II Disposal Facility.
2		DSCN4091	963	8/13/11	Soil composition at MW-8, Tier II Disposal Facility.
3		DSCN4092	1000	8/13/11	Closeup of soil sampling location of MW-2, Tier II Disposal Facility.
4		DSCN4093	942	8/13/11	Soil composition at MW-2, Tier II Disposal Facility.
5		DSCN4094	1020	8/13/11	Closeup of soil sampling location of MW-3, Tier II Disposal Facility.
6		DSCN4095	882	8/13/11	Soil composition at MW-3, Tier II Disposal Facility.
7		DSCN4108	853	8/13/11	MW-3 at the Tier II Disposal Facility, photo taken facing south.
8		DSCN4096	1030	8/13/11	Closeup of soil sampling location of MW-4, Tier II Disposal Facility.
9		DSCN4097	1060	8/13/11	Soil composition at MW-4, Tier II Disposal Facility.
10		DSCN4098	1000	8/13/11	Closeup of soil sampling location of MW-5, Tier II Disposal Facility.
11		DSCN4099	1010	8/13/11	Soil composition at MW-5, Tier II Disposal Facility.



















Landfill Visual Inspection Log East Beach Landfill








Site Name: FOX-M, Hall Beach

Date Sampled: August 13,15, 2011

Sampled by: Tom Partridge, Alaina Leslie

Photo	Thumbnail	Filename	Size (KB)	Date	Caption
1		DSCN4100	881	8/13/11	Closeup of soil sampling location of MW-29, East Beach Landfill.
2		DSCN4101	891	8/13/11	Soil composition at MW-29, East Beach Landfill
3		DSCN4102	1010	8/13/11	Closeup of soil sampling location of MW-28, East Beach Landfill.
4		DSCN4103	939	8/13/11	Soil composition at MW-28, East Beach Landfill
5		DSCN4104	1030	8/13/11	Closeup of soil sampling location of MW-27, East Beach Landfill.
6		DSCN4105	944	8/13/11	Soil composition at MW-27, East Beach Landfill
7		DSCN4106	1030	8/13/11	Closeup of soil sampling location of MW-26, East Beach Landfill.
8		DSCN4107	961	8/13/11	Soil composition at MW-26, East Beach Landfill
9		DSCN4160	770	8/15/11	Berm at East Beach Landfill. Photo taken facing northeast from MW-28 at southern edge of East Beach Landfill.
10		DSCN4161	945	8/15/11	Berm at East Beach Landfill. Photo taken facing east from MW-28 along southern edge of East Beach Landfill.
11		DSCN4162	775	8/15/11	MW-28 at East Beach Landfill. Photo taken facing southwest from MW-28 along southern coast, away from East Beach Landfill.
12		DSCN4163	966	8/15/11	East Beach Landfill. Photo taken facing northeast from MW-27 along southern coast.
13		DSCN4164	751	8/15/11	East Beach Landfill. Photo taken facing southwest towards MW-27.
14		DSCN4165	945	8/15/11	Photo taken from MW-25 towards thermistor at East Beach Landfill. Photo taken facing north.
15		DSCN4166	793	8/15/11	Photo taken facing southwest, towards MW-26, along southern berm of East Beach Landfill.
16		DSCN4168	842	8/15/11	Closeup of soil sampling location of MW-25, East Beach Landfill.

17		DSCN4169	928	8/15/11	Soil composition at MW-25, East Beach Landfill
18		DSCN4170	1020	8/15/11	Closeup of soil sampling location of MW-24, East Beach Landfill.
19		DSCN4171	897	8/15/11	Soil composition at MW-24, East Beach Landfill
20		DSCN4172	826	8/15/11	Photo taken facing southwest, towards MW-25, along southern berm of East Beach Landfill.
21		DSCN4173	965	8/15/11	Photo taken facing north from MW-24 along eastern berm of East Beach Landfill.
22		DSCN4174	980	8/15/11	Closeup of soil sampling location of MW-23, East Beach Landfill.
23		DSCN4175	935	8/15/11	Soil composition at MW-23, East Beach Landfill.
24		DSCN4176	793	8/15/11	Photo taken facing north from MW-23 along eastern berm of East Beach Landfill.
25		DSCN4177	857	8/15/11	Photo taken facing southwest from MW-23 along eastern berm of East Beach Landfill.
26		DSCN4178	970	8/15/11	Closeup of soil sampling location of MW-22, East Beach Landfill.
27		DSCN4179	874	8/15/11	Soil composition at MW-22, East Beach Landfill.
28		DSCN4180	803	8/15/11	Photo taken 20 m west of MW-22, facing southwest from top of East Beach Landfill.
29		DSCN4181	851	8/15/11	Photo taken at thermistor near MW-22 at East Beach Landfill, facing northwest towards station area.
30		DSCN4185	980	8/15/11	Closeup of soil sampling location of MW-21, East Beach Landfill.
31		DSCN4186	852	8/15/11	Soil composition at MW-21, East Beach Landfill.
32		DSCN4187	776	8/15/11	Photo taken facing north from MW-21 towards thermistor on East Beach Landfill.
33		DSCN4191	990	8/15/11	Closeup of soil sampling location of MW-20, East Beach Landfill.
34		DSCN4192	838	8/15/11	Soil composition at MW-20, East Beach Landfill











35		DSCN4195	1020	8/15/11	Closeup of soil sampling location of MW-31, East Beach Landfill.
36		DSCN4196	892	8/15/11	Soil composition at MW-31, East Beach Landfill
37		DSCN4197	836	8/15/11	Photo taken facing northeast from MW-31 at East Beach Landfill along berm.
38		DSCN4198	991	8/15/11	Close-up of shoreline directly north of MW-31 at East Beach Landfill.
39		DSCN4200	998	8/15/11	Closeup of soil sampling location of MW-30, East Beach Landfill.
40		DSCN4201	864	8/15/11	Soil composition at MW-30, East Beach Landfill
41		DSCN4202	940	8/15/11	Photo taken from MW-30, facing east along shoreline.

Landfill Visual Inspection Log FOX-M

Site Name: FOX-M, Hall Beach

Date Sampled: August 15, 2011

Sampled by: Tom Partridge, Alaina Leslie

Photo	Thumbnail	Filename	Size (KB)	Date	Caption
1		DSCN4203	895	8/15/11	Photo taken from Communications Northwest Landfill facing southeast. Tire marks shown in photo.
2		DSCN4206	852	8/15/11	Photo taken from Communications North Landfill facing southwest.
3		DSCN4208	941	8/15/11	Photo taken from Communications North Landfill facing southwest. Tire marks shown in photo.
4		DSCN4209	931	8/15/11	Photo taken of South Lobe Hazmat Storage East Debris Landfill berm facing northwest.
5		DSCN4210	832	8/15/11	Photo taken of South Lobe Hazmat Storage East Debris Landfill berm facing northeast. Pondered water adjacent to berm shown in photo.
6		DSCN4214	894	8/15/11	Photo taken from Non-hazardous Waste Landfill facing southwest. Tire marks shown in photo.
7		DSCN4216	922	8/15/11	Photo taken from Non-hazardous Waste Landfill berm facing west.
8		DSCN4217	974	8/15/11	Photo taken of G217 West Landfill berm facing east. Tire marks seen in photo, as well as the Billboards Landfill in the background.
9		DSCN4225	932	8/15/11	Photo taken facing north from western edge of the Billboards Landfill. Rust coloured staining seen to west of landfill.
10		DSCN4226	982	8/15/11	Photo taken facing southeast from western edge of the Billboards Landfill.