





1. ALL CORPORALES ARE REFERENCED TO UTM ZONE 14N, NAD83 (GSR).
2. ALL DIMENSIONS ARE IN METRES UNLESS NOTED OTHERWISE.
3. ALL NON-HAZARDOUS DEBRIS TO BE PLACED IN NON-HAZARDOUS WASTE LANDFILL.
4. ARCHAEOLOGICAL FEATURES LOCATED AS PER ENVIRONMENTAL DETAILED STUDY OF 21 DUNE SITES IN CANADA, VOL. 13, UEA 1981.
5. REFER TO TABLE 02219--1 IN SPECIFICATIONS FOR DESCRIPTION OF DEBRIS AREAS.

(CONTAMINATED SOIL AREA)


 TEST PIT LOCATION (1993)

 TEST PIT LOCATION (2002)

 TEST PIT LOCATION (2002)

 PHOTOGRAPHIC VIEWPOINT

 APPROXIMATE EXTENT OF BODROW AREAS

 BODY OF WATER

No.	DATE	REVISION	REVISION	APPROVED

UMA AECOM
SGE Acres 

DEW LINE CLEAN UP

© COPYRIGHT
HER MAJESTY THE QUEEN IN RIGHT OF
CANADA 2006, AS REPRESENTED BY
THE MINISTER OF NATIONAL DEFENCE

TRADE - METIER	DATE
SITING	2006-02-28

PRODUCTION	CONCURRENCE - ASSENTMENT
------------	--------------------------

DESIGNED ETUDE AIP / RRM	DES OFF AGENT CONCEPT
DRAWN LJV	SECT HD CHER SECT
CHECKED VENIRE KMS	DES MAR BEST CONCEPT
COORDINATION SMS	REVIEWED - REVU

DWG. NO. - DESSIN NO.
H-344/1-9101-10Z