







General Notes:

1. ALL COORDINATES ARE REFERENCED TO UTM ZONE 14N, M40B3 (CSRS).
2. ALL DIMENSIONS ARE IN METRES UNLESS NOTED OTHERWISE.
3. ALL NON-HAZARDOUS DEBRIS TO BE PLACED IN NON-HAZARDOUS WASTE LANDFILL.
4. ARCHAEOLOGICAL FEATURES LOCATED AS PER ENVIRONMENTAL CLEAN UP STUDY OF 21 DEW LINE SITES IN CANADA, VOL. 13, UMA 1991.
5. FIVE AREAS (5m x 5m) TO BE REGRADED WITH MAXIMUM 10 mm TYPE 2 GRANULAR FILL TO MATCH SURROUNDING TERRAIN.
6. REFER TO TABLE 02219-1 IN SPECIFICATIONS FOR DESCRIPTION OF DEBRIS AREAS.

Legend:

-  (CONTAMINATED SOIL AREA)
-  TEST PIT LOCATION (1993)
-  TEST PIT LOCATION (2002)
-  PHOTOGRAPHIC VIEWPOINT
-  APPROXIMATE EXTENT OF BORROW AREAS
-  BODY OF WATER

No.	DATE	REVISION	REVISION	APPR.

DRAFT

LIMA | AECOM | SGE Acres

SCALE - GRAPHIC 100 50 0 100 200 300m
PROJECT - PROJECT
CAM-1 JENNY LIND ISLAND

DEW LINE CLEAN UP

© COPYRIGHT
HER MAJESTY THE QUEEN IN RIGHT OF
CANADA 2006, AS REPRESENTED BY
THE MINISTER OF NATIONAL DEFENCE

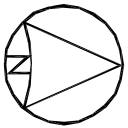
TRADE - METIER	SITTING	DATE
		2006-02-28

SUBJECT - SUJET

PROJECT LAYOUT
AIRSTRIP AND BEACH AREA

PRODUCTION	CONCURRENCE - ASSAINTMENT
DESIGNED ETUDE, AMP/RQA	DES. OFF. AGENT CONCEPT
DRAWN DRESSING LJV	SCOT. HD OPER. SECT
CHECKED VERIFIE KMS	DES. IAR BEST CONCEPT
COORDINATION SMS	REVIEWED - REVU
DWG. NO. - DESIGN NO. H-J44/1-9101-103	

SEE THIS DWG. H-J44/1-9101-102



DND RESERVE BOUNDARY
(REF. DWG. SZ-0437, DEPT.
OF THE AIR FORCE, USAF)

