

## APPENDIX III – FIGURES AND DRAWINGS

PENINSULA  
FIN ISLAND)  
DE BAFFIN)



SITE LOCATION

B A Y  
Amaguk

Makalu Point

ANDERSON  
Island

Raised  
Harbour

Kotuk  
Point

FOLEY

Piling Bay

Foreshore Flats  
Limits Unknown

NORTH  
TWEEDSMUIR  
ISLAND

LEGEND:



REFERENCE FROM 1995 N.T.S. MAP, FOLEY ISLAND 37A, EDITION 3  
THE CANADA CENTRE FOR MAPPING, NATURAL RESOURCES CANADA

NUNAVUT TERRITORY

FOX-2  
LONGSTAFF BLUFF  
SITE LOCATION PLAN

UMA JOB No.  
0171-120-01-08

ACAD FILE No.  
EW-41

FIGURE 1

SS/REV  
0

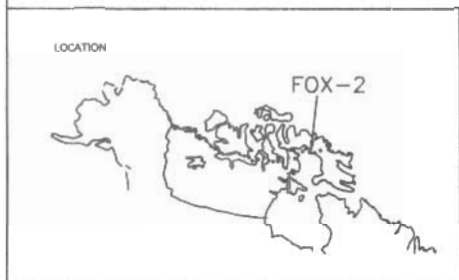
**UMA** **UMA Engineering Ltd.**  
Engineers, Planners & Surveyors  
2540 Kensington Road N.W., Calgary, Alberta, Canada T2N 3S3

THIS DRAWING IS PROTECTED BY COPYRIGHT  
LAW, AND SHOULD NOT BE REPRODUCED IN ANY  
MANNER, OR FOR ANY PURPOSE, EXCEPT BY  
WRITTEN PERMISSION OF UMA ENGINEERING LTD.






F2-2
NOTES:



LEGEND:

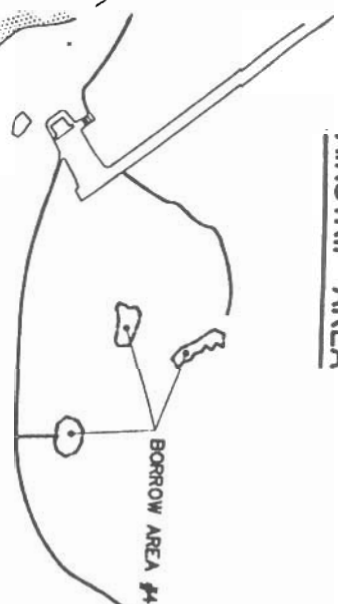


UPDATED: FEB. 25/2003      Jim Sova  
 PRINTED: FEB. 25/2003      GIS Technician

P:\Projects\DueDilig-inv-DLCU\Maps 2002\  
 Fox2 with tags.dwg

Environmental Sciences Group  
 The Royal Military College of Canada  
 PO Box 17000 Stn Forces  
 Kingston, Ontario K7K 7B4  
 Tel: (613) 541-6000 Ext: 6745  
 Fax: (613) 541-6596

AIRSTRIIP AREA



RUSHMORE BAY

ACCESS ROAD

Project Area

WEST BEACH AREA

BORROW AREA #5

WATER SUPPLY LAKE

BORROW AREA #2B

SRR LOCATION

STATION AREA

ARCHAEOLOGICAL FEATURES

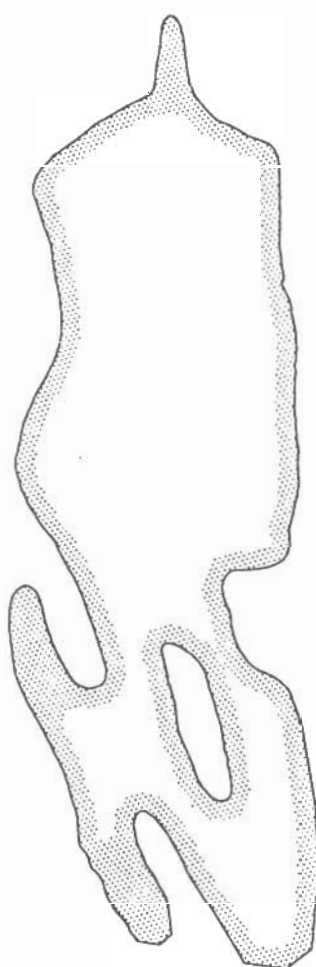
BORROW AREA #2A

BORROW AREA #1

BORROW AREA #2C

APPROXIMATE LOCATION OF DEBRIS TO BE REMOVED AND AREA RESHAPED. (SEE NOTE 2). DEBRIS INCLUDES: EQUIPMENT

DND Reserve Boundary



STAINED / CONTAMINATED SOIL				
STAIN NO.	APPROXIMATE AREA (m <sup>2</sup> )	ESTIMATED VOLUME (m <sup>3</sup> )	REFERENCE POINT	
			NORTHING	EASTING
G2530A	40	4	NO SURVEY	NO SURVEY

FOR STAIN DETAIL SEE DWG. H-L133/1-9101-110

General Notes:

1. ARCHAEOLOGICAL AS PER ENVIRON. STUDY OF 21 DECEMBER 1984, UMA 188
2. NON-HAZARDOUS IN STATION AREA

Legend:

- STAINED/CONT
- BODY OF WATER

No.	DATE	REVISION

uma

SCALE - GRAPHIC 200 100 0  
1:10000

PROJECT - PROJECT  
FOX-2 LONGST

DEW LNE CL

© COPYRIGHT  
HER MAJESTY THE QUEEN  
CANADA 1984, AS REPR  
MINISTER OF NATIONAL C

TRADE - LETTER  
SITING

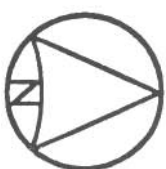
OVERALL SITE PLAN

PRODUCTION	CONCURRED
DESIGNED ETUDE SPS/TTS	
DRAWN CAE	
CHECKED PT/PAK	
COORDINATION AJL	





# RUSHMORE BAY



STAIN NO.	APPROXIMATE AREA (m <sup>2</sup> )	ESTIMATED VOLUME (m <sup>3</sup> )	DCC TIER I	
			NORTHING	EASTING
F2-020	218	164	9 923.5	7 596.7

FOR STAIN DETAILS SEE DWG. H-L133/-9101-110

