

PHOTOGRAPHIC RECORDS



Photo 1: Aerial of Airstrip and Hangar Area



Photo 2: Aerial of Station Area

PHOTOGRAPHIC RECORDS



Photo 3: Airstrip West Landfill Lobe A



Photo 4: Airstrip West Landfill Lobe B1

PHOTOGRAPHIC RECORDS



Photo 5: Airstrip West Landfill Lobe B2



Photo 6: Airstrip West Landfill Lobe C

PHOTOGRAPHIC RECORDS



Photo 7: Airstrip West Landfill Lobe D



Photo 8: Airstrip West Landfill Lobe E

PHOTOGRAPHIC RECORDS



Photo 9: Airstrip West Landfill Lobe F



Photo 10: Airstrip West Landfill Erosion Area

PHOTOGRAPHIC RECORDS



Photo 11: Airstrip Landfill Lobe A



Photo 12: Airstrip Landfill Lobe B

PHOTOGRAPHIC RECORDS



Photo 13: Airstrip Camp Landfill



Photo 14: Airstrip Camp Landfill Lobe B

PHOTOGRAPHIC RECORDS



Photo 15: West Landfill Lobe A



Photo 16: West Landfill Lobe B

PHOTOGRAPHIC RECORDS



Photo 17: West Landfill Lobe C



Photo 18: West Landfill Lobe D

PHOTOGRAPHIC RECORDS



Photo 19: West Landfill Lobe E



Photo 20: Aerial of Upper Site Landfill

PHOTOGRAPHIC RECORDS



Photo 21: Upper Site Landfill Area



Photo 22: Airstrip Camp Debris Area

PHOTOGRAPHIC RECORDS



Photo 23: Apron Debris Area



Photo 24: West Landing Debris Lobe A

PHOTOGRAPHIC RECORDS



Photo 25: West Landing Debris Lobe B



Photo 26: West Landing Debris Lobe C

PHOTOGRAPHIC RECORDS



Photo 27: West Landing Debris Lobe D



Photo 28: West Landing Debris Area Lobe E

PHOTOGRAPHIC RECORDS



Photo 29: West Landing Debris Area Lobe F



Photo 30: Inuit House Debris Area

PHOTOGRAPHIC RECORDS



Photo 31: Station Camp Debris




Photo 32: East Landing Lobe A

PHOTOGRAPHIC RECORDS



Photo 33: East Landing Lobe B



Photo 34: East Landing Lobe C

PHOTOGRAPHIC RECORDS



Photo 35: East Landing Lobe D



Photo 36: East Beach Lobe A

PHOTOGRAPHIC RECORDS



Photo 37: East Beach Lobe B



Photo 38: East Beach Lobe C

PHOTOGRAPHIC RECORDS



Photo 39: Beach Refuel Debris Area



Photo 40: Proposed Non-Hazardous Waste Landfill

PHOTOGRAPHIC RECORDS



Photo 41: Proposed Tier II Landfill Area




Photo 42: Proposed Landfarm Location

PHOTOGRAPHIC RECORDS




Photo 43: Beach POL Tanks



Photo 44: Beach POL Tanks

PHOTOGRAPHIC RECORDS



Photo 45: Communication Dishes



Photo 46: Garage

PHOTOGRAPHIC RECORDS



Photo 47: Module Train and Radome



Photo 48: Station POL Tanks

PHOTOGRAPHIC RECORDS




Photo 49: POL Line



Photo 50: View East Along Comms Line

PHOTOGRAPHIC RECORDS



Photo 51: Creosote Treated Timbers



Photo 52: View of Plateau and Valley

PHOTOGRAPHIC RECORDS



Photo 53: Sewage Outfall Area



Photo 54: Washout Area

PHOTOGRAPHIC RECORDS



Photo 55: Water Supply Lake



Photo 56: Archaeological Feature North of Beach Landing

PHOTOGRAPHIC RECORDS



Photo 57: Stone Hut



Photo 58: Tent Ring