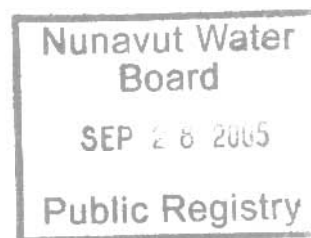


APPENDIX D

Site Photographs



PHOTOGRAPHIC RECORDS



Photo 1: Upper Site Area, facing south.



Photo 2: Lower Site Area, including Airstrip, POL area and Borrow Area #1.

PHOTOGRAPHIC RECORDS



Photo 3: Module Train and communication dish at Upper Site.




Photo 4: Module Train and Radome.

PHOTOGRAPHIC RECORDS




Photo 5: QML storage shed and warehouse at the Upper Site.



Photo 6: Communication dish and TV dish. Garage and small fuel tank in background.

PHOTOGRAPHIC RECORDS



Photo 7: Communication billboards and feedhorns.



Photo 8: 65,000 gallon POL tanks and pumphouse at the Station Area.

PHOTOGRAPHIC RECORDS



Photo 9: Unheated vehicle storage building at the airstrip.



Photo 10: Lower Site POL Area North.

PHOTOGRAPHIC RECORDS



Photo 11: 65,000 gallon POL tank at the Lower Site.




Photo 12: Runway beacon light, transformer and support frame.

PHOTOGRAPHIC RECORDS




Photo 13: Weather instrument utility pole near the airstrip.



Photo 14: Borrow Area #4 as seen from the top of the radome.

PHOTOGRAPHIC RECORDS



Photo 15: HF Antenna and open storage area at Upper Site.



Photo 16: Upper Site Landfill, facing southwest.

PHOTOGRAPHIC RECORDS



Photo 17: Southeast corner of the Upper Site Landfill, bedrock exposed.



Photo 18: Buried barrel area along access road, north of the Station Area.

PHOTOGRAPHIC RECORDS



Photo 19: Borrow Area #3, east of the access road. Also the sites of the proposed Non-Hazardous Waste and Tier II Landfills.




Photo 20: Access road and sewage outfall pathway.

PHOTOGRAPHIC RECORDS




Photo 21: Airstrip apron and potential construction camp area.



Photo 22: Lower Site Landfill South.

PHOTOGRAPHIC RECORDS



Photo 23: Lower Site Landfill North.



Photo 24: Barrels in water supply lake.