











Landfill Visual Inspection Log Tier II Disposal Facility

Site Name: CAM-5, Mackar Inlet

Date Sampled: August 14, 2011

Sampled by: Tom Partridge, Alaina Leslie








Photo	Thumbnail	Filename	Size (KB)	Date	Caption
1		DSCN4109	869	8/14/11	Photo taken from the south corner of the Tier II Facility, facing southwest towards MW-8.
2		DSCN4110	878	8/14/11	Closeup of soil sampling location of MW-8, Tier II Disposal Facility.
3		DSCN4111	884	8/14/11	MW-7 at the Tier II Disposal Facility. Soil samples shown in foreground, groundwater sampling equipment in background, Tier II Facility at top right of photo. Photo taken facing northwest.
4		DSCN4112	975	8/14/11	Closeup of soil sampling location of MW-7, Tier II Disposal Facility.
5		DSCN4113	957	8/14/11	MW-6 at the Tier II Disposal Facility. Photo taken facing northeast with the western corner of the facility shown at top of photo.
6		DSCN4114	886	8/14/11	Closeup of soil sampling location of MW-6, Tier II Disposal Facility.
7		DSCN4115	851	8/14/11	Photo taken from the west corner of the Tier II Facility, facing northeast.
8		DSCN4116	857	8/14/11	Photo taken from the north corner of the Tier II Facility, facing southwest.
9		DSCN4118	981	8/14/11	Soil sampling location of BMW-5, Tier II Disposal Facility.
10		DSCN4119	900	8/14/11	Closeup of soil sampling location of BMW-5, Tier II Disposal Facility.

Landfill Visual Inspection Log Non-hazardous Waste Landfill

Site Name: CAM-5, Mackar Inlet

Date Sampled: August 14, 2011

Sampled by: Tom Partridge, Alaina Leslie














Photo	Thumbnail	Filename	Size (KB)	Date	Caption
1		DSCN4120	808	8/14/11	Soil sample location at MW-11 at the Non-hazardous Waste Landfill. Photo taken facing northwest with south side of the NHWL in the background.
2		DSCN4121	829	8/14/11	Closeup of soil sampling location of MW-11, NHWL.
3		DSCN4124	906	8/14/11	Closeup of soil sampling location of MW-12, NHWL.
4		DSCN4125	904	8/14/11	Photo taken from the northeast corner of the NHWL, facing west.
5		DSCN4126	781	8/14/11	Photo taken from the north side of the NHWL, facing south.
6		DSCN4127	897	8/14/11	Close-up of soil monitoring location BMW-9 at the Non-hazardous Waste Landfill.
7		DSCN4128	876	8/14/11	Close-up of soil monitoring location BMW-9 at the Non-hazardous Waste Landfill.

Landfill Visual Inspection Log Lower Site Landfill - South

Site Name: CAM-5, Mackar Inlet

Date Sampled: August 14, 2011

Sampled by: Tom Partridge, Alaina Leslie










Photo	Thumbnail	Filename	Size (KB)	Date	Caption
1		DSCN4138	978	8/14/11	Soil monitoring at the Lower Site Landfill—South location C5-2 facing south with the landfill regrade in the background.
2		DSCN4139	908	8/14/11	Closeup of soil sampling location of C5-2, LSL-S.
3		DSCN4140	744	8/14/11	Photo taken from C5-2, facing south across LSL-S.
4		DSCN4141	747	8/14/11	Photo taken from C5-2, facing east across LSL-S.
5		DSCN4142	942	8/14/11	Photo taken from C5-2, facing southeast across LSL-S.
6		DSCN4143	889	8/14/11	Soil monitoring at the Lower Site Landfill—South location C5-3 facing south with the landfill regrade in the background.
7		DSCN4144	806	8/14/11	Closeup of soil sampling location of C5-3, LSL-S.
8		DSCN4145	857	8/14/11	Photo taken from C5-3, facing southeast towards eastern edge of LSL-S.
9		DSCN4146	975	8/14/11	Soil monitoring at the Lower Site Landfill—South location C5-4 facing west with the landfill regrade in the background.
10		DSCN4148	900	8/14/11	Photo taken from C5-4, facing south towards eastern edge of LSL-S.
11		DSCN4150	949	8/14/11	Photo taken from C5-4, facing south towards eastern edge of LSL-S.
12		DSCN4152	993	8/14/11	Soil monitoring at the Lower Site Landfill—South location C5-5 facing southwest towards the landfill regrade.
13		DSCN4158	994	8/14/11	Soil monitoring at the Lower Site Landfill—South location C5-1 facing northeast.

Landfill Visual Inspection Log USAF Landfill

Site Name: CAM-5, Mackar Inlet

Date Sampled: August 14, 2011

Sampled by: Tom Partridge, Alaina Leslie

Photo	Thumbnail	Filename	Size (KB)	Date	Caption
1		DSCN4129	991	8/14/11	Soil monitoring at the USAF Landfill location C5-8. Photo taken from sampling location toward USAF Landfill, facing east.
2		DSCN4130	962	8/14/11	Closeup of soil sampling location of C5-8, USAF Landfill.
3		DSCN4131	734	8/14/11	Photo taken from C5-8, facing southeast across USAF Landfill.
4		DSCN4132	763	8/14/11	Soil monitoring at the USAF Landfill location C5-7. ESG personnel shown standing at sampling location. Photo taken from top of USAF Landfill facing west.
5		DSCN4133	881	8/14/11	Close-up of soil samples taken at C5-7, USAF Landfill.
6		DSCN4134	958	8/14/11	Close-up of soil samples taken at C5-7, USAF Landfill.
7		DSCN4135	997	8/14/11	Soil monitoring at the USAF Landfill location C5-6. Photo taken facing north, with USAF Landfill seen in background.
8		DSCN4136	829	8/14/11	Close-up of soil samples taken at C5-6, USAF Landfill.
9		DSCN4137	741	8/14/11	Photo taken from C5-6, facing northwest across USAF Landfill.