#4

RECEIVED
By Licensing Administrative Assistant at 3:13 pm, Aug 11, 2011

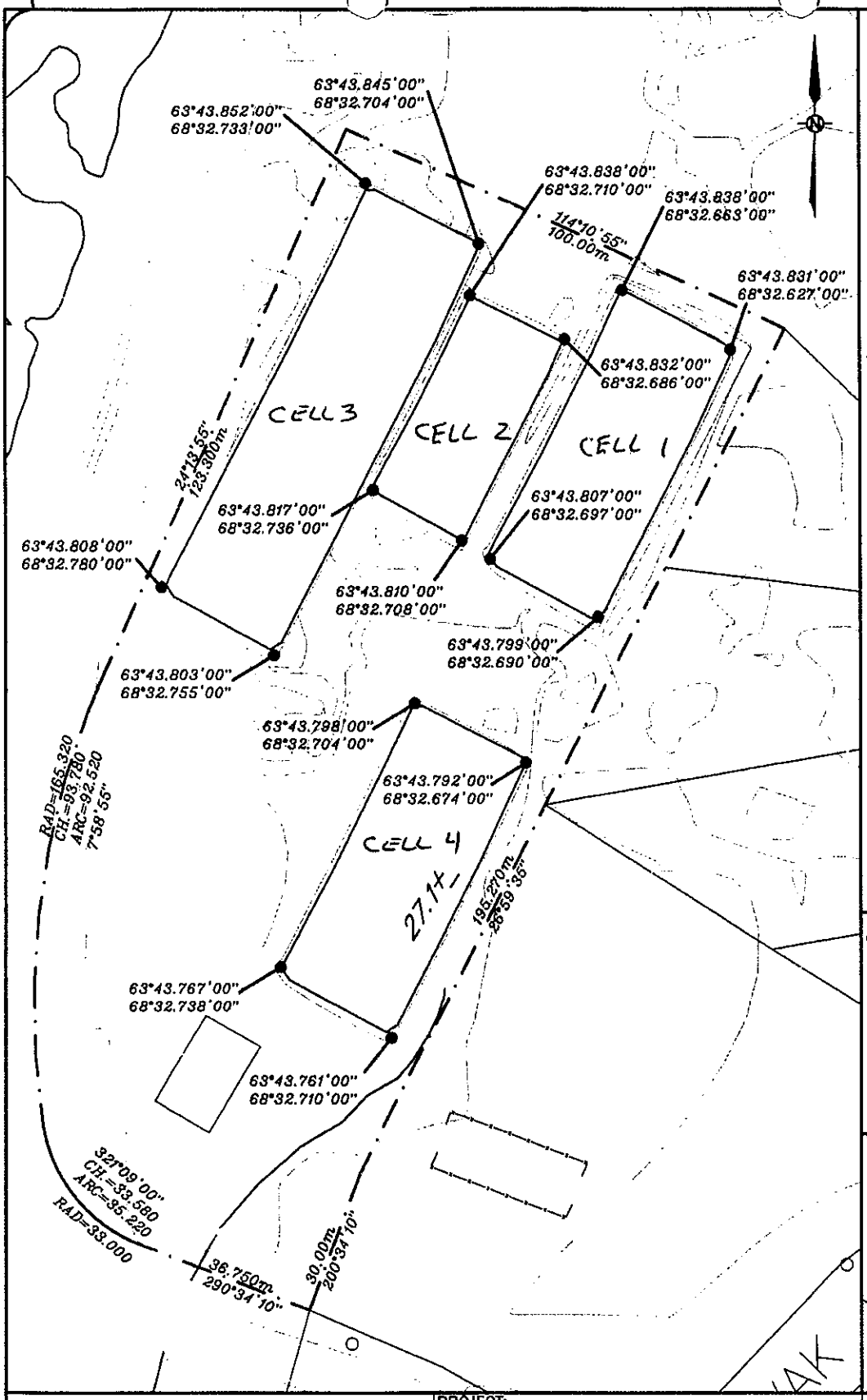

GENERAL NOTES:

1. ALL PROPERTY LINE BEARINGS AND DIMENSIONS HAVE BEEN PROVIDED BY THE CITY OF IQALUIT
2. CONTRACTOR IS TO REPORT IMMEDIATELY ANY DISCREPANCIES ON THE DRAWINGS TO THE ENGINEER

LEGEND:

- PROPERTY LINE
- 9.85 — EXISTING GRADE ELEVATION
- ELP — EXISTING LIGHT POLE
- ENTRANCE/EXIT
- EPP — EXISTING POWER POLE
- 11.00 — PROPOSED GRADE ELEVATION
- NPP — NEW LIGHT POLE
- WATER TEST WELLS

ALL SITE INFORMATION TAKEN FROM A TOPOGRAPHIC SURVEY OF:
LOT 1, BLOCK 229
SOURCE: CITY OF IQALUIT
LOT AREA = 20,233.27m²



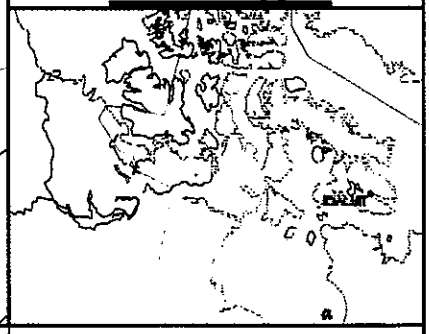

1 / G6 GPS LOCATION
SCALE: 1:1200

PROJECT: SITE SURVEY AND ELEVATIONS		LOT 1, BLOCK 229
CLIENT DEPARTMENT: NUNATTA ENVIRONMENTAL INC.	DATE: 2009	SPG.6
COMMUNITY: IQALUIT, NU	DRAWN BY: T.STOKES	