

privileged and confidential



Photograph SNH-1A. Southwest corner at the toe, facing northeast. ↑



Photograph SNH-1B. Southwest corner at the toe, facing north. ↑

privileged and confidential



Photograph SNH-2A. Southwest corner at the crest facing northeast. Some tire tracks from a vehicle that tried to drive up onto the landfill near clipboard. ↑



Photograph SNH-2B. Southwest corner at the crest, facing north. ↑

privileged and confidential




Photograph SNH-3A. Facing northeast over landfill surface. ↑




Photograph SNH-3B. Facing southeast over landfill top. ↑

privileged and confidential



Photograph SNH-4A. Northwest corner crest, facing south. ↑



Photograph SNH-4B. Northwest corner crest, facing east. ↑

privileged and confidential



Photograph SNH-5. Panoramic of the north slope. ↑




Photograph SNH-6A. Northeast corner facing south. ↑

privileged and confidential



Photograph SNH-6B. Northeast corner facing west. ↑



Photograph SNH-7A. Facing slope. Some seepage and orange staining over 10m x 10m area on lower half of east slope, towards the northeast corner toe. ↑

privileged and confidential

Photograph SNH-7B. Toe of slope near northeast corner. Orange staining and seepage discharging onto rocks at toe of landfill. Down-slope of photo SNH-12. ↑




Photograph SNH-8. East slope. Area of possible minor erosion with gullies about 0.5m wide and less than 0.1m deep that appear to be self healing with larger rock in cover fill. ↑

privileged and confidential



Photograph SNH-9A. Facing west along south crest. ↑



Photograph SNH-9B. Facing north along east crest. Some tire tracks but no damage. ↑

privileged and confidential



Photograph SNH-10. Panoramic of the south face. Some seepage and drainage along road at toe.
No staining. ↑