

privileged and confidential



**Photograph LSL-1.** Panoramic photo of landfill from regraded hill near MW-20 ↑



**Photograph LSL-2A.** Looking west, upstream, along the rip-rap lined drainage channel. ↑



privileged and confidential



**Photograph LSL-2B.** Facing east, downstream, along the rip-rap lined drainage channel. ↑



**Photograph LSL-3.** Panoramic photo of the southeast end of the landfill from the toe of the landfill near the rip-rap drainage channel outlet. ↑



privileged and confidential



**Photograph LSL-4.** Panoramic photo facing west to the northeast corner of the landfill. ↑



**Photograph LSL-5.** View of the northeast corner slope from near MW-17, facing southwest. ↑



privileged and confidential



**Photograph LSL-6.** Facing west long the north crest. Some seepage from lower half of north face. No staining observed. ↑



**Photograph LSL-7.** Facing southwest to the north slope near thermistors. Seepage from lower half of slope, with no staining observed. Very small tufts of grass/vegetation observed. ↑



privileged and confidential



**Photograph LSL-8.** Facing east along the north crest near thermistors. ↑




**Photograph LSL-9.** Facing southeast to slope. ↑

privileged and confidential



**Photograph LSL-10.** Panoramic photo facing southeast to the north slope at northwest end. Minor erosion of fines but self armouring. ↑



**Photograph LSL-11A.** Facing east along northwest crest. ↑



privileged and confidential




**Photograph LSL-11B.** Facing south over the landfill from the northwest crest. ↑




**Photograph LSL-11C.** Facing west along the northwest crest. ↑



privileged and confidential



**Photograph LSL-12.** Facing east along crest at the southwest corner. ↑



**Photograph LSL-13.** Facing northeast to the west slope and rip-rap lined drainage ditch at the toe of the landfill. ↑