






- General Notes:
1. ALL NON-HAZARDOUS WASTE FROM UPPER SITE SOURCES TO BE PLACED IN STATION AREA NON-HAZARDOUS WASTE LANDFILL.
 2. ALL NON-HAZARDOUS WASTE FROM SOURCES TO THE WEST OF AND ALONG THE WATER SUPPLY LAKE ACCESS ROAD TO BE PLACED IN MIDDLE SITE NON-HAZARDOUS WASTE LANDFILL.

- Legend:
-  PHOTOGRAPHIC VIEWPOINT
 -  BODY OF WATER
 -  APPROXIMATE EXTENT OF DEBRIS AREAS
 -  APPROXIMATE EXTENT OF BORROW AREAS
 -  APPROXIMATE LOCATION OF PROPERTY BOUNDARIES

No.	DATE	REVISION	REVISION
APPR.			

DRAFT

uma **SHH**
SCALE - ÉCHELLE 400 200 0 400 800 1200m

PROJECT - PROJET
FOX-5 BROUGHTON ISLAND

DEW LINE CLEAN UP

© COPYRIGHT
HER MAJESTY THE QUEEN IN RIGHT OF
CANADA 2003, AS REPRESENTED BY THE
MINISTER OF NATIONAL DEFENCE.

TRADE - MÉTIER	SITING	DATE
		2003-01-14

SUBJECT - SUJET

OVERALL SITE PLAN

PRODUCTION		CONCURRENCE - ASSENTIMENT	
DESIGNED	<i>BWT</i>	DES OFF	
ETUDE		AGENT CONCEPT	
DRAWN	<i>CK</i>	SECT HD	
DESSINE		CHEF SECT	
CHECKED	<i>KAM</i>	DES MGR	
VÉRIFIÉ		DEST CONCEPT	
COORDINATION	<i>SMG</i>	REVIEWED - REVU	
DWG NO. - DESIGN NO. H-B233/1-9101-101			