

Appendix 5

Quarrying Permits

To	Philippe S.	From	N. PLATO
Co./Dept.		Co	
Phone #		Phone #	87-975-4556
Fax #	514-940-3435	Fax #	

Land Administration, DIAND
P. O. Box 100
Iqaluit, NU X0A 0H0
Phone: (867) 975-4283 Fax: (867) 975-4286

Notre file - votre référence

Notre file - Notre référence

March 18, 2002

DIAND
Contaminated Sites Office
P.O. Box 1500
Yellowknife, NT X1A 2R3

RECEIVED

APR 09 2002 L13

D.I.A.N.D.
Iqaluit, NU


Dear Mr. Mitchell

Re: Land Use Permit # N2001X0011
Quarry Permit # 2001QP0035, 2001QP0036, 2001QP0037
Location: Resolution Island, Baffin, Nunavut Territory

This is to advise you that the above mentioned quarry permits will expire on May 16, 2002.
Quarry returns for the quarry permit are due on June 16, 2002.

Enclosed is a form titled "Existing Quarry- Final Plan" for you to complete and return to this office. This form will constitute your quarry return.

Yours truly,


Michael Immaroito
Land Administrator Specialist
Land Administration

cc: RMO



Natalie

FYI

Cheers!

Gloria

Canada



Indian and Northern
Affairs Canada
www.inac.gc.ca

Affaires indiennes
et du Nord Canada
www.ainc.gc.ca

Land Administration, DIAND
P. O. Box 100
Iqaluit, NU X0A 0H0
Phone: (867) 975-4283 Fax: (867) 975-4286

Post-it® Fax Note 7671		Date 7/8/02	# of pages 3
To Philippe S.	From Natalie P.		
Co./Dept.	Co.		
Phone #	Phone # 867.975.4286		
Fax # 54-940-3435	Fax #		

Our fax - Notre référence

July 4, 2002

Natalie Plato
Contaminants Specialist
Indian and Northern Affairs Canada
P.O. Box 2200
Iqaluit, NU
X0A 0H0

RECEIVED

JUL 09 2002

D.I.A.N.D.
Iqaluit, NU

Dear Madam:

Re: Land Use & Quarry Application: N2001X0011
Type of Operation: Quarry
Location: Resolution Island, Nunavut

Please note, we received your application dated May 8, 2002, with respect to your proposed application for quarrying.

The application was received in this office on May 8, 2002.

Please be advised that I am invoking Section 25 (1)(b) of the Territorial Land Use Regulations to allow further time to process your application.

In all future Land Use correspondence on the project under application would you please refer to file number N2001X0011.

As of July 9, 1996, all applications in the Nunavut Settlement Area (NSA) will be screened by the Nunavut Impact Review Board (NIRB), pursuant to Part 4 of Article 12 of the Nunavut Land Claim Agreement. The NIRB's primary objectives are to protect and promote the existing and future well-being of the residents and communities of the NSA, and to protect the ecosystemic integrity of the NSA. A copy of your application has been provided to NIRB in Cambridge Bay, NU, where they will conduct an environmental screening of your application. Although your application will be screened by NIRB, the acceptance of applications and permit issuance process remains under this Department's jurisdiction.

In order to facilitate the processing of your application, NIRB has requested you complete the attached form. You can FAX the form to their office at 867-983-2594 once completed. Please reference the above Land Use Application number in your correspondence to them.

Canada

Printed on recycled paper - Imprimé sur papier recyclé

If you have any questions on the status or progress of your application, you can contact the Nunavut Impact Review Board at the following address:

Nunavut Impact Review Board
P. O. Box 2397
CAMBRIDGE BAY, NU X0B 0C0
Phone: (867) 983-2593
Fax: (867) 983-2594
Attention: Elizabeth Copland

Your operation may require a Water licence from the Nunavut Water Board, therefore, please contact them at the following address;

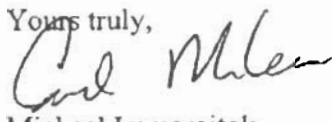
Nunavut Water Board
P. O. Box 119
GJOA HAVEN, NT X0E 1J0
Phone: (867) 360-6338
Fax: (867) 360-6369
Attention: Thomas Kudloo

for any approvals that you may require for this operation.

A New set of Regulations called Registration of Storage Tank Systems for Petroleum Products and Allied Petroleum Products on Federal Lands Regulations were promulgated on August 1, 1997. These regulations apply to tanks containing petroleum or allied petroleum products (excluding propane). As owners, you are required to register aboveground storage tank systems, designed to be installed in a fixed location, and having a single or total capacity of greater than 4,000 litres. Also, you are required to register all underground storage tank systems having a capacity of more than 230 litres. As a storage tank system owner who is responsible for tank management, including proper operation and maintenance, you are now responsible for registration of the tank system with DIAND.

A listing of the information to be completed and sent to this department for all storage tank systems is attached. To assist in filling out the required information, a DOE document entitled "Inventory Information for the Management of Storage Tank System" has been attached. In addition, a copy of the new regulations and Environmental Code of Practice is enclosed for your information

Yours truly,


Michael Immaroito
Land Administrator Specialist
Land Administration

cc: RMO
NIRB



FAX COVER SHEET

TO : Natalie Plato

FROM : Philippe Simon

FAX : 867-975-4560

DATE : May 8th, 2002

PAGES : 1
(including cover sheet)

Re: Resolution Island

Hello Natalie

*The page missing
sorry again!*

You will find one letter (2 pages - the text file forwarded to you by e-mail) regarding the annual report for last season quarrying permit + the application for quarrying permit for the next season (3 pages) prepared on your behalf. Please provide any comments. Also, let me know if you prefer me to forward these document directly to M. Immaroitok.

Regards

Philippe

Iqaluit, the 7th of May 2002

Michael Immaroito
Land Administrator Specialist
Land Administration
DIAND
P.O. Box 100
Iqaluit, NU, X0A 0H0
tel.: 867.975-4283
fax.: 867.975-4286

**RE: Land Use Permit # N2001X0011
Quarry Permits No. 2001QP0035, 2001QP0036, 2001QP0037 - Annual Report**

The Resolution Island Project Quarry Permits issued on May 17th 2001 authorized the removal of 30,000 m³ of sand and gravel from three existing pits. The following table summarizes the quantities taken between July 4th and September 4th, 2001.

Borrow Pit Location	Type of Soil	Approximate Volume (m ³)	Usage
Lower Lake pit	sand and gravel	990	screening, roads
Lower Airstrip pit	sand and gravel	530	screening, roads
Radio Hill pit	sand and gravel	1140	screening, roads
Total		2660	

The location of the borrow pits is presented on the enclosed drawing. The project is conducted on an approximate area of 1,000 hectares. Should you require further information, please do not hesitate to contact me.

Yours truly,

Natalie Plato
Contaminants Specialist
Indian and Northern Affairs Canada
P.O. Box 2200
Iqaluit, NU X0A 0H0
tele: (867) 975-4556
fax: (867) 975-4560



APPLICATION FOR QUARRYING PERMIT DEMANDE DE PERMIS POUR L'EXPLOITATION D'UNE CARRIÈRE

NAME - NOM : Natalie Plato
OCCUPATION - PROFESSION : Contaminants Specialist
EMPLOYER - EMPLOYEUR : Indian and Northern Affairs Canada

I hereby apply for a Quarrying Permit for the purpose of taking:

Je demande un permis pour l'exploitation d'une carrière afin d'extraire :

5000 m³ cubic metres of - mètres cubes de SAND and GRAVEL FROM THE RADIO HILL PIT
5000 m³ cubic metres of - mètres cubes de SAND and GRAVEL FROM THE LAKE PIT #2
5000 m³ cubic metres of - mètres cubes de SAND and GRAVEL FROM THE LOWER LAKE PIT

FROM - DE : (Location of Pit - Emplacement de la carrière) :

NTS MAP SHEET # - N° de la carte SNRC 25H

Co-ordinates - Coordonnées N-S : 61 45' E-W : 64 40'

1. Is any part of the land occupied? And if so, by whom and for what purpose?
Est-ce qu'une partie des terres est occupée? Si oui, par qui et à quelles fins?
No
2. The only buildings or other improvements on the said lands are as follows:
Bâtiments construits sur le site ou aux autres améliorations prévues :
(A) Nature of improvements - Nature des améliorations : NOT APPLICABLE
(B) Value of improvements - Valeur des améliorations : NOT APPLICABLE
(C) Owner of improvements - Propriétaire des améliorations : NOT APPLICABLE
3. The land is/is not wooded. (If wooded, describe species of trees and approximate size.)
Les terres sont/ne sont pas boisées (Si elles sont boisées, décrire les espèces d'arbres et leur taille approximative.)
NOT WOODED
4. The attached plan is a sketch plan of the said land as required by the Territorial Quarrying Regulations.
Un plan des terres susmentionnées est joint à la présente demande conformément au Règlement sur l'exploitation de carrières territoriales.
SEE ATTACHED PLAN # QP-2002-107-1



Indian and Northern
Affairs Canada

Affaires indiennes
et du Nord Canada

I enclose the required fees as indicated below:

J'inclus les droits de permis indiqués ci-dessous :

QUARRY PERMIT FEE

DROITS DU PERMIS D'EXPLOITATION.....\$150.00

TOTAL \$ _____

ROYALTIES ON SAND, GRAVEL LOAM.

REDEVANCES SUR LE SABLE, LE GRAVIER

ET LA TERRE BLANCHE

Per cubic metre - Par mètre cube :.....\$ 1.50

TOTAL \$ _____

ROYALTIES ON OTHER BUILDING MATERIALS

REDEVANCES SUR LES AUTRES MATÉRIAUX DE CONSTRUCTION

Per cubic metre - Par mètre cube :.....\$ 1.25

TOTAL \$ _____

TOTAL FEES - COÛTS TOTAUX : \$ _____

DATE: _____

SIGNATURE OF APPLICANT - SIGNATURE DU DEMANDEUR _____

CONTAMINATED SITES OFFICE

GENERAL NOTES:

LEGEND



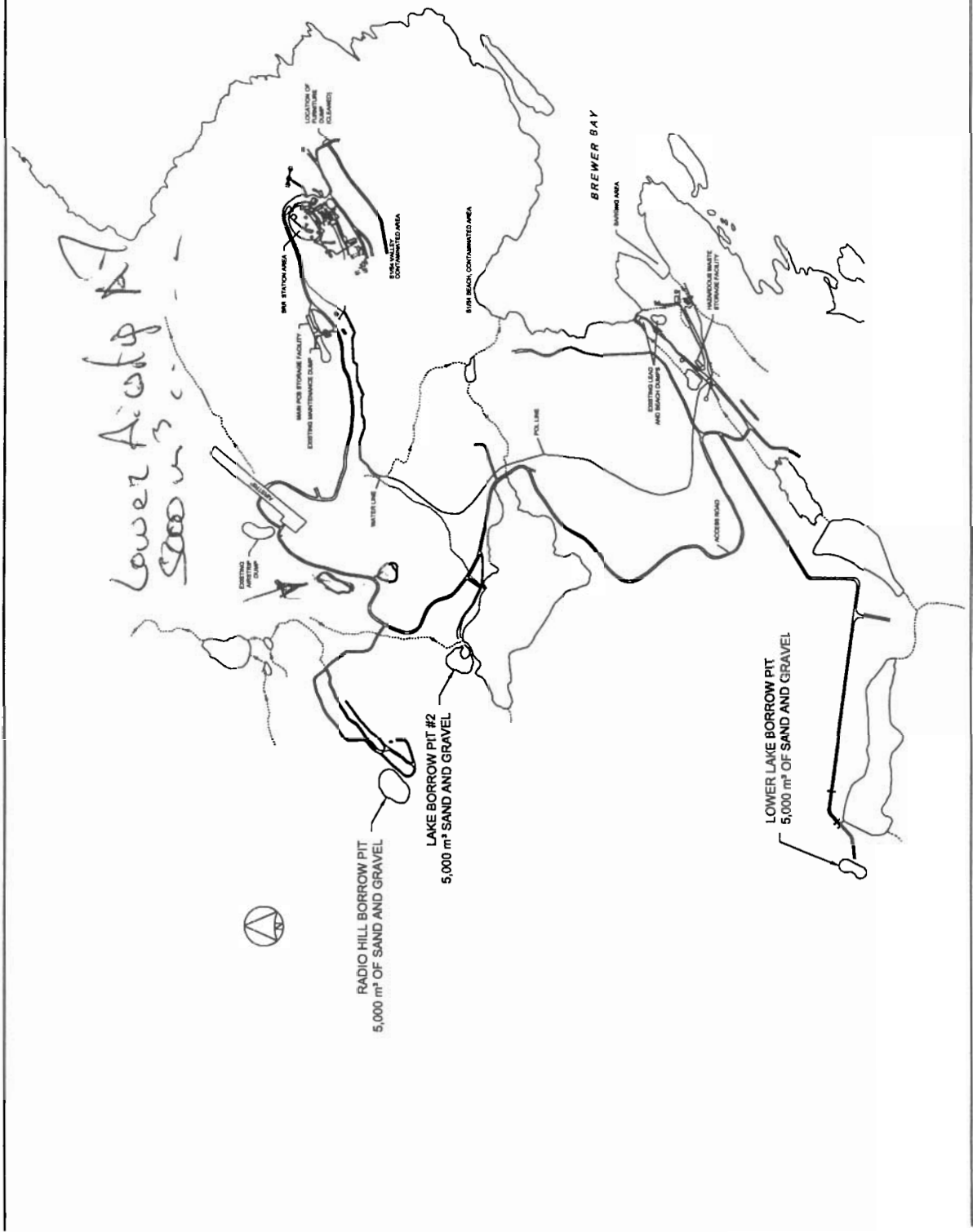
PROJECT: BAF-5 RESOLUTION ISLAND
IN THE RIGHT OF HER MAJESTY THE QUEEN
AS REPRESENTED BY THE DEPARTMENT OF
INDIAN AFFAIRS AND NORTHERN
DEVELOPMENT

QUARRYING PERMIT
GENERAL SITE LAYOUT AND LOCATION OF
BORROW PITS FOR THE 2002 WORK SEASON

FUNCTION	COORDINATOR	ASSIGNMENT
MANAGER	PHILIPPE SIMON	
ENGINEER	GREG JOHNSON	
COORDINATOR	SIMON DELAUNAY	
COORDINATOR	RENEE L. HAY	

DATE: 2002-05-08
DRAWN BY: 100000-01
PROJECT: 1000-01

Canada





FAX COVER SHEET

TO : Natalie Plato

FROM : Philippe Simon

FAX : 867-975-4560

DATE : May 15th, 2002

PAGES : 5

(including cover sheet)

Re: Quarrying

Hi Natalie

As per your request, find a letter to INAC Land Administration and a quarrying permit application for the Lower Airstrip borrow pit. Should you require further information, please do not hesitate to contact me.

Regards

A handwritten signature in black ink, appearing to be 'PS', with a long horizontal flourish extending to the right.

Philippe



Montreal, the 15th of May 2002

Michael Immaritok
Land Administrator Specialist
Land Administration
DIAND
P.O. Box 100
Iqaluit, NU, X0A 0H0
tel.: 867.975-4283
fax.: 867.975-4286

**RE: Land Use Permit # N2001X0011
Quarry Permits No. 2001QP0035, 2001QP0036, 2001QP0037 - Annual Report**

As you have noticed in our annual report regarding the above mentioned quarrying permits, two borrow locations for which we had not applied for a permit were used during the 2001 field season: the Radio Hill pit and the Lower Airstrip pit. We amended the borrow pit locations to maximise operational efficiency and to address some change in plans. As such, while on site, we realized that it was more cost efficient to take sand and gravel from the Lower Airstrip pit to fulfill needs for granular materials at the upper site. Also, the Radio Hill pit was discovered and investigated and it was decided by the Project Management Team to initiate the exploitation of this borrow area as part of contingency planning to cope with the general lack of good granular material at the project's site.

You will notice that our quarrying permit applications for the 2002 field season now include these two locations. Should you require further information, please do not hesitate to contact me.

Sincerely,

A handwritten signature in black ink, appearing to read 'P. Simon', is written over a light grey rectangular background.

Philippe Simon, P.Eng., Ph.D.
Resolution Island Project Site Engineer

cc.: Natalie Plato, Iqaluit, INAC
Scott Mitchell, Yellowknife, INAC
Harry Flaherty, Iqaluit, QC

Sinanni inc.

3333 Queen Mary, Suite 580, Montréal, Québec, CANADA, H3V 1A2 Tél (514) 940-3332 Fax (514) 940-3435 www.sinanni.com



APPLICATION FOR QUARRYING PERMIT DEMANDE DE PERMIS POUR L'EXPLOITATION D'UNE CARRIÈRE

NAME - NOM : Natalie Plato
OCCUPATION - PROFESSION : Contaminants Specialist
EMPLOYER - EMPLOYEUR : Indian and Northern Affairs Canada

I hereby apply for a Quarrying Permit for the purpose of taking:

Je demande un permis pour l'exploitation d'une carrière afin d'extraire :

5000 cubic metres of - mètres cubes de SAND AND GRAVEL FROM THE LOWER AIRSTRIP
cubic metres of - mètres cubes de PIT
cubic metres of - mètres cubes de

FROM - DE : (Location of Pit- Emplacement de la carrière) :

NTS MAP SHEET # - N° de la carte SNRC 25 H

Co-ordinates - Coordonnées N-S : 61 45' E-W : 64 40'

1. Is any part of the land occupied? And if so, by whom and for what purpose?
Est-ce qu'une partie des terres est occupée? Si oui, par qui et à quelles fins?

No

2. The only buildings or other improvements on the said lands are as follows:

Bâtiments construits sur le site ou aux autres améliorations prévues :

(A) Nature of improvements - Nature des améliorations : NOT APPLICABLE

(B) Value of improvements - Valeur des améliorations : NOT APPLICABLE

(C) Owner of improvements - Propriétaire des améliorations : NOT APPLICABLE

3. The land is/is not wooded. (If wooded, describe species of trees and approximate size.)

Les terres sont/ne sont pas boisées (Si elles sont boisées, décrire les espèces d'arbres et leur taille approximative.)

NOT WOODED

4. The attached plan is a sketch plan of the said land as required by the Territorial Quarrying Regulations.
Un plan des terres susmentionnées est joint à la présente demande conformément au *Règlement sur l'exploitation de carrières territoriales*.

SEE ATTACHED PLAN # QR-2002-102-1



Indian and Northern
Affairs Canada

Affaires indiennes
et du Nord Canada

I enclose the required fees as indicated below:
J'inclus les droits de permis indiqués ci-dessous :

QUARRY PERMIT FEE

DROITS DU PERMIS D'EXPLOITATION.....\$150.00

TOTAL \$ _____

ROYALTIES ON SAND, GRAVEL LOAM.

REDEVANCES SUR LE SABLE, LE GRAVIER

ET LA TERRE BLANCHE

Per cubic metre - Par mètre cube :.....\$ 1.50

TOTAL \$ _____

ROYALTIES ON OTHER BUILDING MATERIALS

REDEVANCES SUR LES AUTRES MATÉRIAUX DE CONSTRUCTION

Per cubic metre - Par mètre cube :.....\$ 1.25

TOTAL \$ _____

TOTAL FEES - COÛTS TOTAUX : \$ _____

DATE: _____

SIGNATURE OF APPLICANT - SIGNATURE DU DEMANDEUR _____



FAX COVER SHEET

TO : Natalie Plato

FROM : Philippe Simon

FAX : 867-975-4560

DATE : May 16th, 2002

PAGES : 2

Re: Quarrying

(including cover sheet)

Hi Natalie

As per your request, find the revised letter to INAC Land Administration. I imagine you will forward hand to hand this letter to Michael. Let me know if you prefer me to mail/fax it directly.

Cheers

A handwritten signature in black ink, appearing to be 'P. Simon', written over a light gray rectangular background.

Philippe



Montreal, the 16th of May 2002

Michael Immaroitok
Land Administrator Specialist
Land Administration
DIAND
P.O. Box 100
Iqaluit, NU, X0A 0H0
tel.: 867.975-4283
fax.: 867.975-4286

**RE: Land Use Permit # N2001X0011
Quarry Permits No. 2001QP0035, 2001QP0036, 2001QP0037 - Annual Report**

As you have noticed in our annual report regarding the above mentioned quarrying permits, two borrow locations for which we had not applied for a permit were used during the 2001 field season: the Radio Hill pit and the Lower Airstrip pit. We amended the borrow pit locations to maximise operational efficiency and to address some change in plans. As such, while on site, we decided to take sand and gravel from the Lower Airstrip pit to fulfill needs for granular materials at the upper site. The Airstrip quarry pit is on DND land and the project has permission from DND to use the pit in exchange for maintaining the airstrip.

Also, the Radio Hill pit was discovered and investigated and it was decided by the Project Management Team to initiate the exploitation of this borrow area as part of contingency planning to cope with the general lack of good granular material at the project's site.

You will notice that our quarrying permit applications for the 2002 field season now include these the Radio Hill pit location. Should you require further information, please do not hesitate to contact me.

Sincerely,

A handwritten signature in black ink, appearing to read 'P. Simon', is written over a light grey rectangular background.

Philippe Simon, P.Eng., Ph.D.
Resolution Island Project Site Engineer

cc.: Natalie Plato, Iqaluit, INAC
Scott Mitchell, Yellowknife, INAC
Harry Flaherty, Iqaluit, QC

Sinanni inc.

3333 Queen Mary, Suite 580, Montréal, Québec, CANADA, H3V 1A2 Tél (514) 940-3332 Fax (514) 940-3435 www.sinanni.com



Land Administration, DIAND
P. O. Box 100
Iqaluit, NU
Phone: (867) 975-4283 Fax: (867) 975-4286

Your file Votre référence

Our file Notre référence

July 16, 2002

Contaminated Site Office
P.O. Box 2200
Iqaluit, NU
X0A 0H0

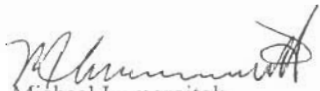
Dear Ms. Plato:

Re: Land Use Permit #N2001X0011
Quarry Permit #2002QP0063 & 2002QP0064
Location: Resolution Island

Enclosed is your copy of Quarry Permit # 2002QP0063 & 2002QP0064 authorizing your project as described in your application.

Please ensure that you adhere to the operating conditions annexed to your permit. Should you have any questions regarding any conditions of this permit, please contact our Field Office in Iqaluit, phone number (867) 979-4405.

Yours truly


Michael Immaroitok
Lands Administrator Specialist
Land Administration

cc: District Manager
 RMO



TERRITORIAL QUARRYING REGULATIONS

QUARRYING PERMIT NO. 2002QP0063

Permit Fee.....Free Permit under Section 12(2)(b)
Of Territorial Quarrying Regulations

DIAND - Contaminated Site Office

of Government Of Canada Building, Box 2200, Iqaluit, NU, X0A 0H0

is hereby authorized to take 5,000 cubic metres of Sand and Gravel

from the lands described as follows: From The Lake Pit #2, Resolution
Island, NU

SUBJECT TO THE FOLLOWING CONDITIONS:

1. This permit expires twelve months from the date of issue or when the authorized quantity of material has been quarried or removed, whichever is the sooner.
2. This permit does not grant to the permittee any exclusive right or leasehold interest in the land described herein.
3. This permit shall not be assigned.
4. All quarrying under this permit shall be carried out in accordance with the Nunavut Mining Safety Ordinance.
5. This permit is subject to the provisions of the Territorial Quarrying Regulations and the conditions set out herein. Failure to comply with the provisions of the Regulations and the conditions prescribed in this permit may result in cancellation of the permit in accordance with Section 12(5) of the Territorial Quarrying Regulations without prior notice to the permittee.
6. The Permittee will identify the work area to the satisfaction of the Land Use Inspector prior to the removal of any material and any change in location will require prior approval of the Land Use Inspector.
7. The Permittee will not work any area worked by any other Permittee except as co-ordinated by the Land Use Inspector.
8. No material is to be removed from any land protected by a registered mineral claim, without the Permittee obtaining prior permission of the registered owner(s).
9. Prior to the tenth day of each month, the Permittee shall submit a report to the Land Use Inspector at Iqaluit indicating the quantity of material quarried and the quantity of material removed from the site.
10. Upon expiration of this Permit, as prescribed in Condition One, the Permittee shall level the excavation and restore the lands to the satisfaction of the Land Use Inspector within 30 days of said expiration date or as may be authorized by the Land Use Inspector.
11. Land Use Permit N2001X0011 and its operating conditions will apply.

I, at Iqaluit, this 15th day of July, 2002.



TERRITORIAL QUARRYING REGULATIONS

QUARRYING PERMIT NO. 2002QP0064

Permit Fee.....Free Permit under Section 12(2)(b)
Of Territorial Quarrying Regulations

DIAND - Contaminated Site Office

of Government Of Canada Building, Box 2200, Iqaluit, NU, X0A 0H0

is hereby authorized to take 5,000 cubic metres of Sand and Gravel

from the lands described as follows: The lower Lake Pit, Resolution Island,
NU

SUBJECT TO THE FOLLOWING CONDITIONS:

1. This permit expires twelve months from the date of issue or when the authorized quantity of material has been quarried or removed, whichever is the sooner.
2. This permit does not grant to the permittee any exclusive right or leasehold interest in the land described herein.
3. This permit shall not be assigned.
4. All quarrying under this permit shall be carried out in accordance with the Nunavut Mining Safety Ordinance.
5. This permit is subject to the provisions of the Territorial Quarrying Regulations and the conditions set out herein. Failure to comply with the provisions of the Regulations and the conditions prescribed in this permit may result in cancellation of the permit in accordance with Section 12(5) of the Territorial Quarrying Regulations without prior notice to the permittee.
6. The Permittee will identify the work area to the satisfaction of the Land Use Inspector prior to the removal of any material and any change in location will require prior approval of the Land Use Inspector.
7. The Permittee will not work any area worked by any other Permittee except as co-ordinated by the Land Use Inspector.
8. No material is to be removed from any land protected by a registered mineral claim, without the Permittee obtaining prior permission of the registered owner(s).
9. Prior to the tenth day of each month, the Permittee shall submit a report to the Land Use Inspector at Iqaluit indicating the quantity of material quarried and the quantity of material removed from the site.
10. Upon expiration of this Permit, as prescribed in Condition One, the Permittee shall level the excavation and restore the lands to the satisfaction of the Land Use Inspector within 30 days of said expiration date or as may be authorized by the Land Use Inspector.
11. Land Use Permit N2001X0011 and its operating conditions will apply.

Is at Iqaluit, this 15th day of July, 2002.

Land Agent



Indian and Northern
Affairs Canada
www.inac.gc.ca

Affaires indiennes
et du Nord Canada
www.ainc.gc.ca

Land Administration, DIAND
P. O. Box 100
Iqaluit, NU
Phone: (867) 975-4283 Fax: (867) 975-4286

Your file - Votre référence

Our file - Notre référence

July 29, 2002

Contaminated Site Office
P.O. Box 2200
Iqaluit, NU
X0A 0H0

Dear Ms. Plato:

**Re: Land Use Permit #N2001X0011
Quarry Permit #2002QP0068
Location: Resolution Island**

Enclosed is your copy of Quarry Permit #2002QP0068 authorizing your project as described in your application.

Please ensure that you adhere to the operating conditions annexed to your permit. Should you have any questions regarding any conditions of this permit, please contact our Field Office in Iqaluit, phone number (867) 979-4405.

Yours truly

Michael Immaroitok
Lands Administrator Specialist
Land Administration

cc: District Manager
RMO

Canada

Printed on recycled paper - Imprimé sur papier recyclé



TERRITORIAL QUARRYING REGULATIONS

QUARRYING PERMIT NO. 2002QP0068

Permit Fee.....Free Permit under Section 12(2)(b)
Of Territorial Quarrying Regulations

DIAND - Contaminated Site Office

of Government of Canada Building, Box 2200, Iqaluit, NU, X0A 0H0
is hereby authorized to take 5,000 cubic metres of Sand and Gravel

from the lands described as follows: Radio Hill Pit, Resolution Island,
NU.

SUBJECT TO THE FOLLOWING CONDITIONS:

1. This permit expires twelve months from the date of issue or when the authorized quantity of material has been quarried or removed, whichever is the sooner.
2. This permit does not grant to the permittee any exclusive right or leasehold interest in the land described herein.
3. This permit shall not be assigned.
4. All quarrying under this permit shall be carried out in accordance with the Nunavut Mining Safety Ordinance.
5. This permit is subject to the provisions of the Territorial Quarrying Regulations and the conditions set out herein. Failure to comply with the provisions of the Regulations and the conditions prescribed in this permit may result in cancellation of the permit in accordance with Section 12(5) of the Territorial Quarrying Regulations without prior notice to the permittee.
6. The Permittee will identify the work area to the satisfaction of the Land Use Inspector prior to the removal of any material and any change in location will require prior approval of the Land Use Inspector.
7. The Permittee will not work any area worked by any other Permittee except as co-ordinated by the Land Use Inspector.
8. No material is to be removed from any land protected by a registered mineral claim, without the Permittee obtaining prior permission of the registered owner(s).
9. Prior to the tenth day of each month, the Permittee shall submit a report to the Land Use Inspector at Iqaluit indicating the quantity of material quarried and the quantity of material removed from the site.
10. Upon expiration of this Permit, as prescribed in Condition One, the Permittee shall level the excavation and restore the lands to the satisfaction of the Land Use Inspector within 30 days of said expiration date or as may be authorized by the Land Use Inspector.
11. Land Use Permit N2001X0011 and its operating conditions will apply.

Issued at Iqaluit, this 29th day of July, 2002.



Land Agent