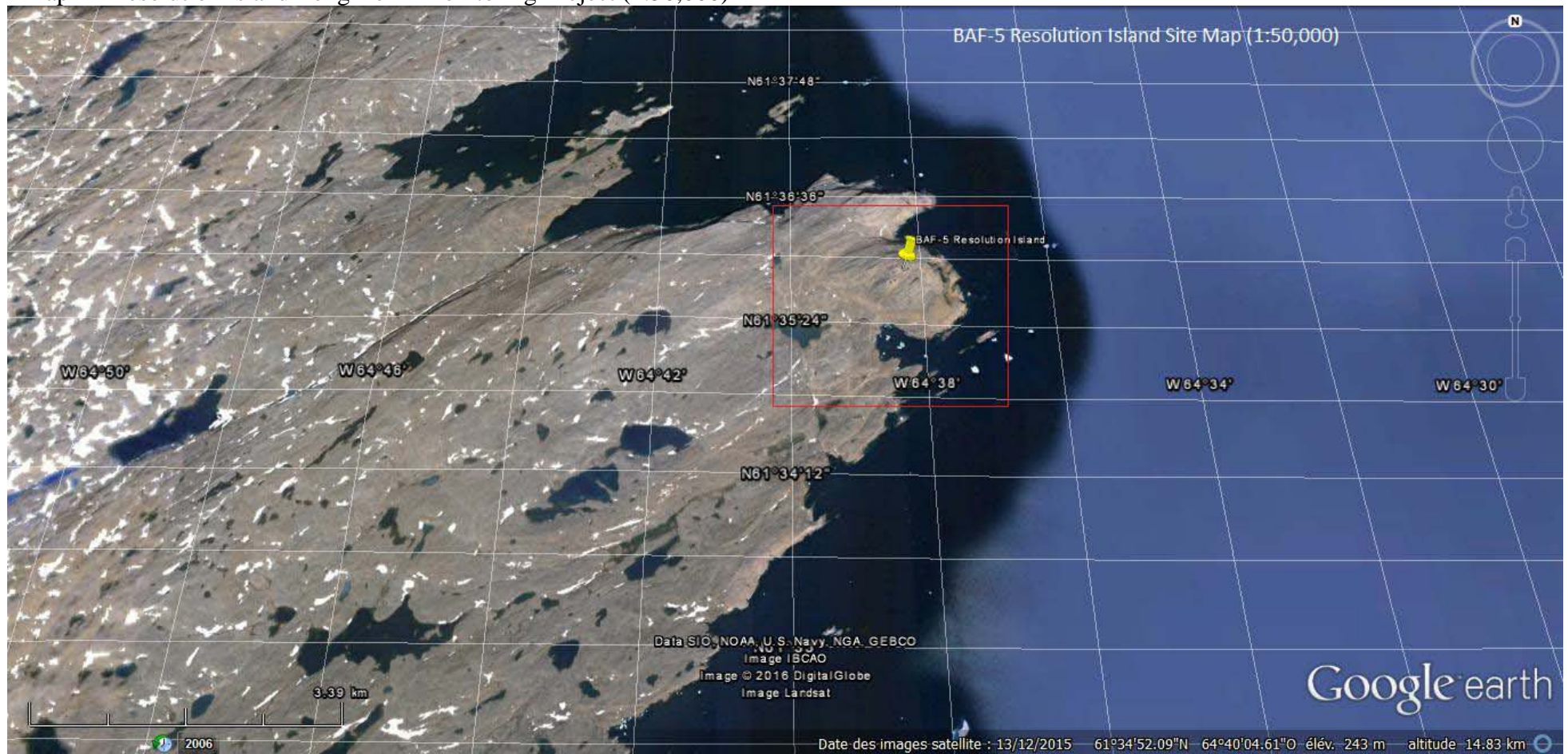


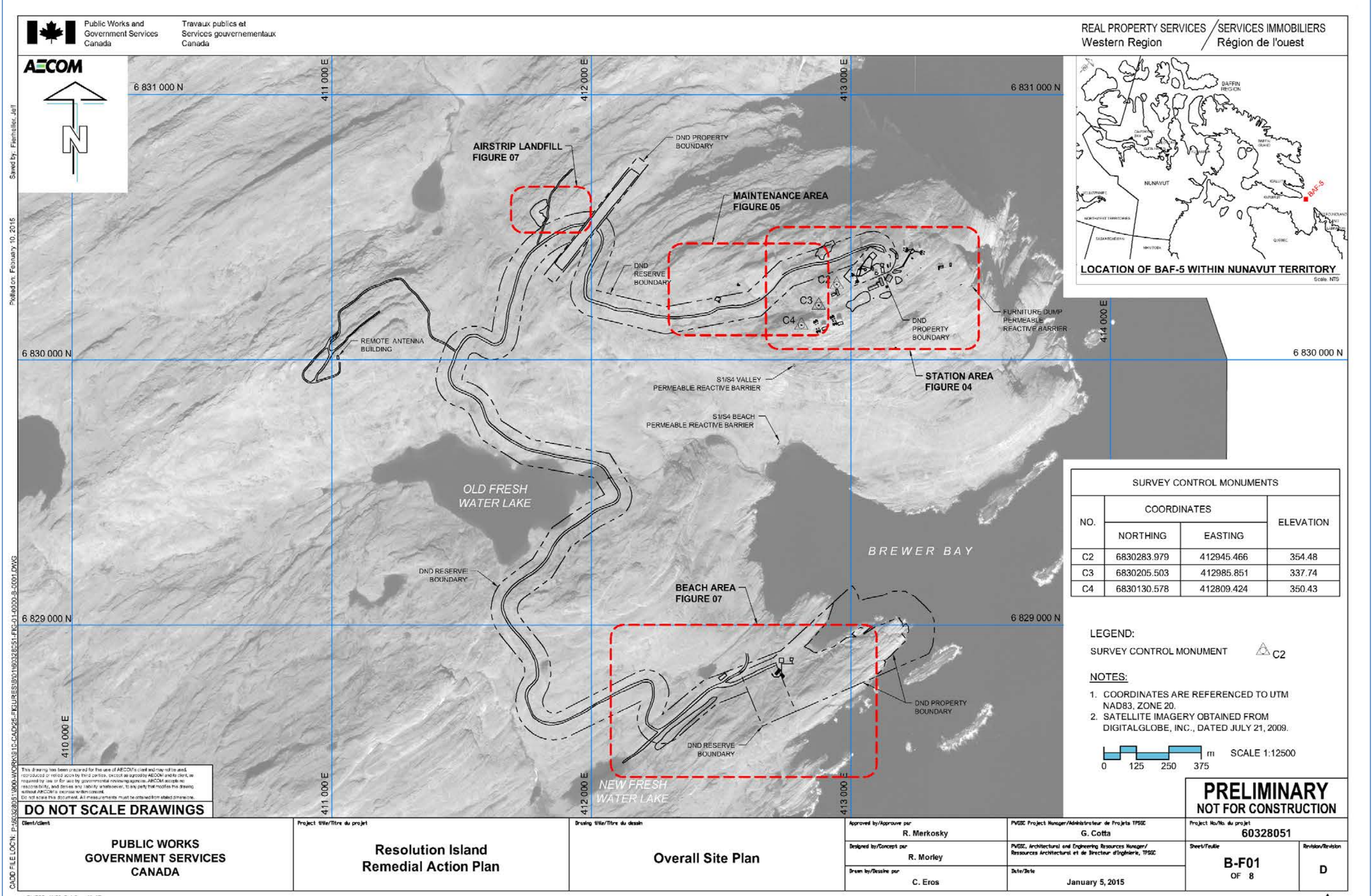
APPENDIX E

Maps and Drawings

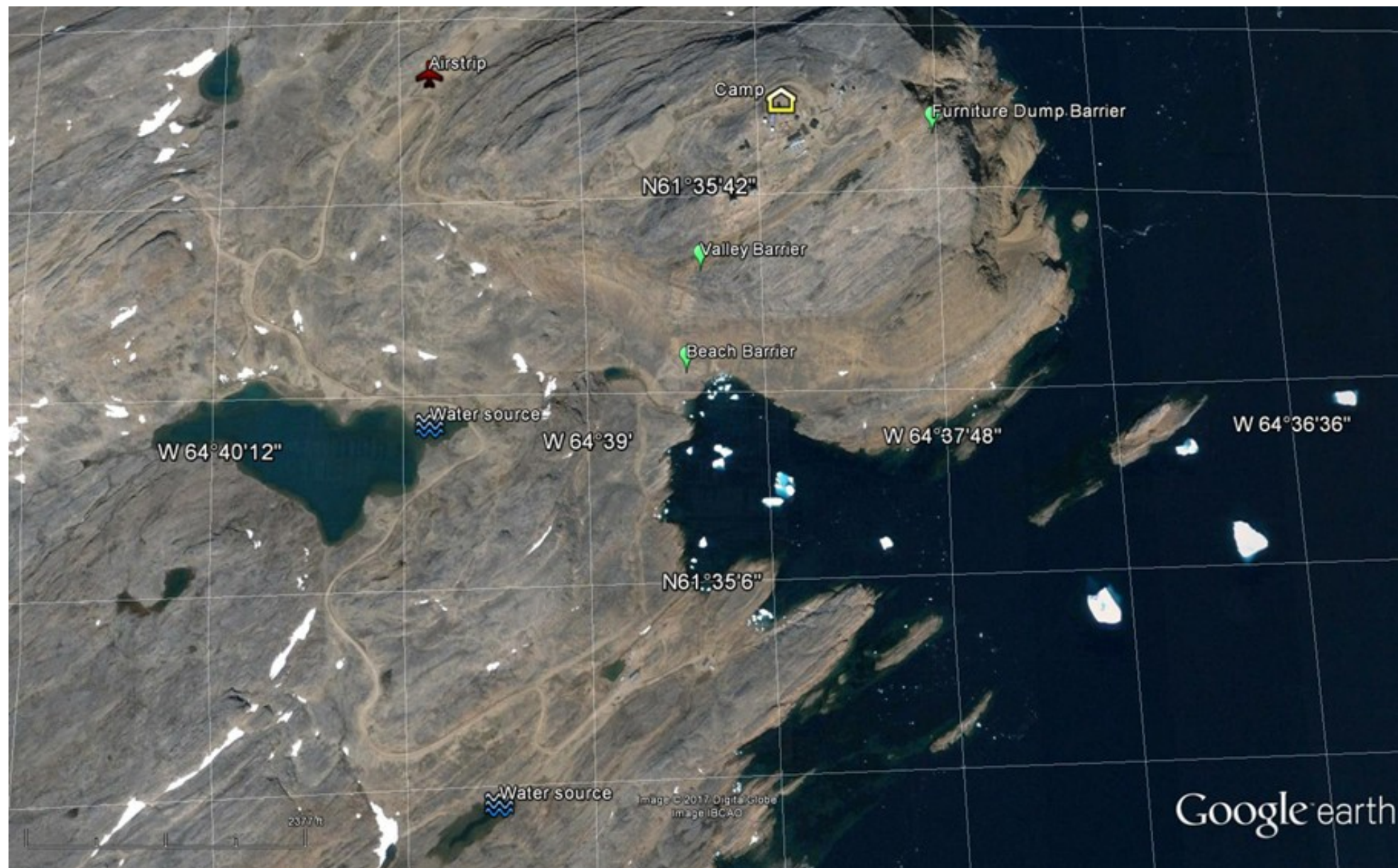
Map 1 - Resolution Island Long-Term Monitoring Project (1:50,000)



Map 2 - Resolution Island Long Term Monitoring Project Overall Site Plan



Map 3 - Resolution Island Long Term Monitoring Site Layout Overview



Map 4 – Resolution Island Long Term Monitoring Project Well Locations

