



**Photograph 2.1** Crane truck arriving at the port of Ville Ste-Catherine



**Photograph 2.2** Loaded barge pushing its way through the ice



**Photograph 3.1**      **Demolition of the S4 building corridor**



**Photograph 3.2**      **Tier II demolition debris pile in the S3 area**






**Photograph 3.3**      **Vacuuming of soil down the road from former building S2**



**Photograph 3.4**      **Clean road built on top of vacuumed bedrock and protection barrier**



**Photograph 3.5** CEPA soil screening unit



**Photograph 3.6** CEPA soil filled containers stored outside the PCB storage building





**Photograph 4.1**      **Clean up of the Beach Dump**



**Photograph 4.2**      **Shredding of non-hazardous debris at the beach landfill**




**Photograph 4.3**      **Drums containing POL products found in the new Beach Dump**



**Photograph 4.4**      **The water treatment unit seen from above**





**Photograph 4.5**      **Clean up of the Battery Dump**



**Photograph 4.6**      **Former Furniture Dump silt barrier (trial barrier to the left)**



**Photograph 5.1: Barrel Cache Valley after the removal of all drums**




**Photograph 5.2: The waste oil incinerators; oil-water separator / filters (3 vessels)**





**Photograph 5.3:** Drum washing station in operation



**Photograph 7.1**      **Weather station installed on camp roof**





**Photograph 8.1:** Members of the RI Fire/Rescue Team preparing for a drill



**Photograph 9.1** Warning sign posted by the sewage lagoon



**Photograph 9.2      Lower Lake: drinking water source, and borrow pit in background**