


GENERAL NOTES:

1. MAP SOURCE: MAP 17A HALL LAKE, NUNAVUT, 1995  
2. CANADA CENTRE FOR MAPPING.

PRELIMINARY  
NOT FOR CONSTRUCTION

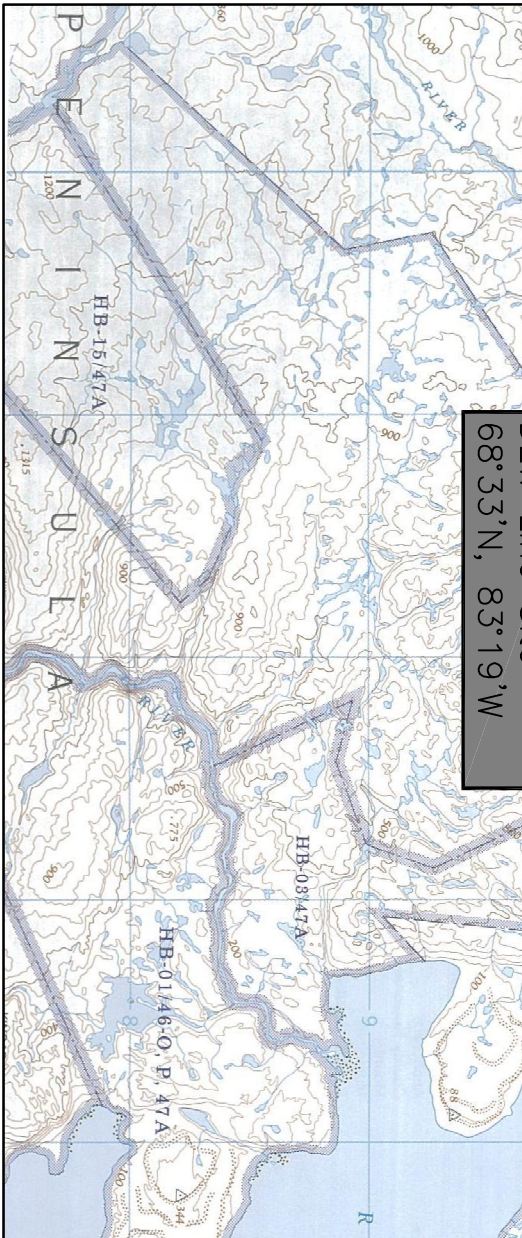
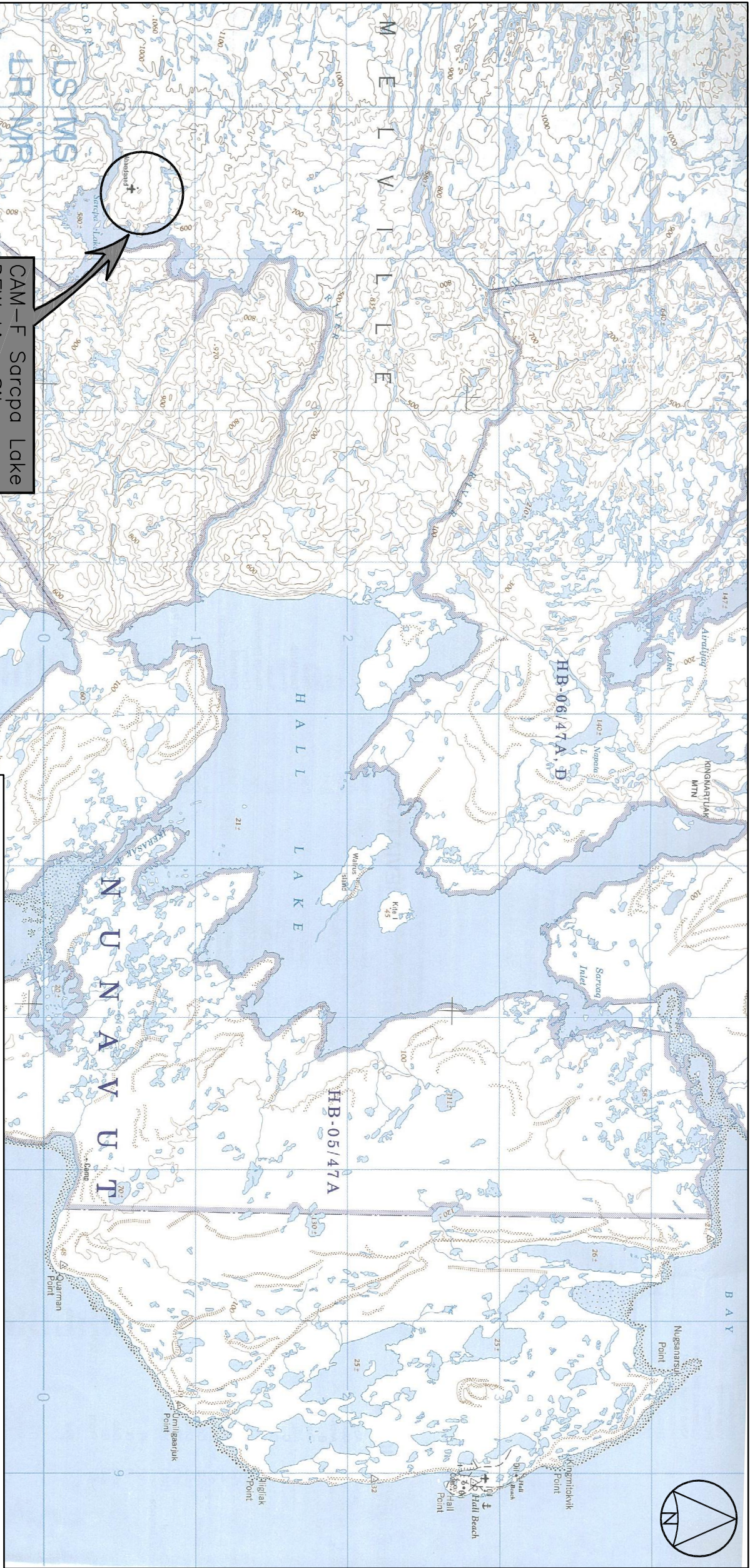


REVISIONS	DESCRIPTION	DATE
A	ISSUED FOR SHAWT WORK PLAN	06/01/27
B	ISSUED FOR WORK PLAN	06/02/02
C	ISSUED FOR CLIENT REVIEW	06/02/17
D	ISSUED FOR DESIGN SUBMISSION	06/03/03
E	ISSUED FOR DESIGN SUBMISSION	06/02/17

CAM-F Intermediate DEW Line Site  
SARCPA LAKE  
Site Restoration

LOCATION PLAN

designed by	T. JACQUIN	checked per	
drawn by	D. JENSEN	designed per	
approved by	R. SCHUBERTHE	approved per	
PMSC Project Manager	J. BUCHANAN	Administrateur de Projets, PMSC	
note	AS NOTED	sheet	1 of 12
project no.	413334	proj. no.	C01
date	FEBRUARY 2005	date	



LOCATION PLAN

