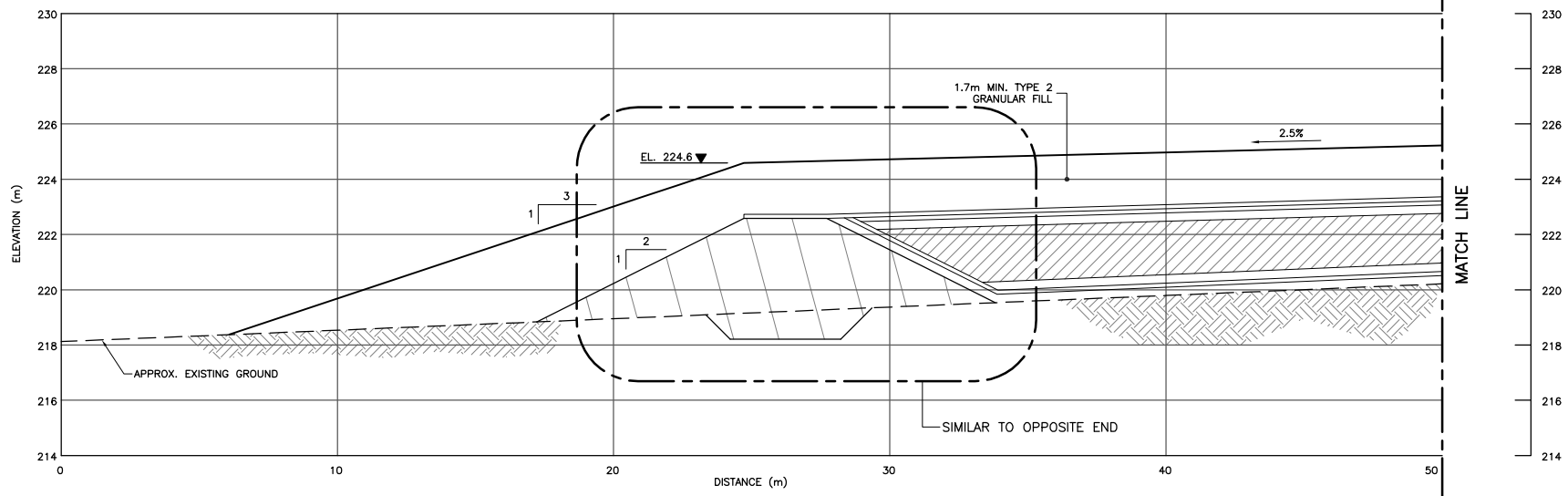

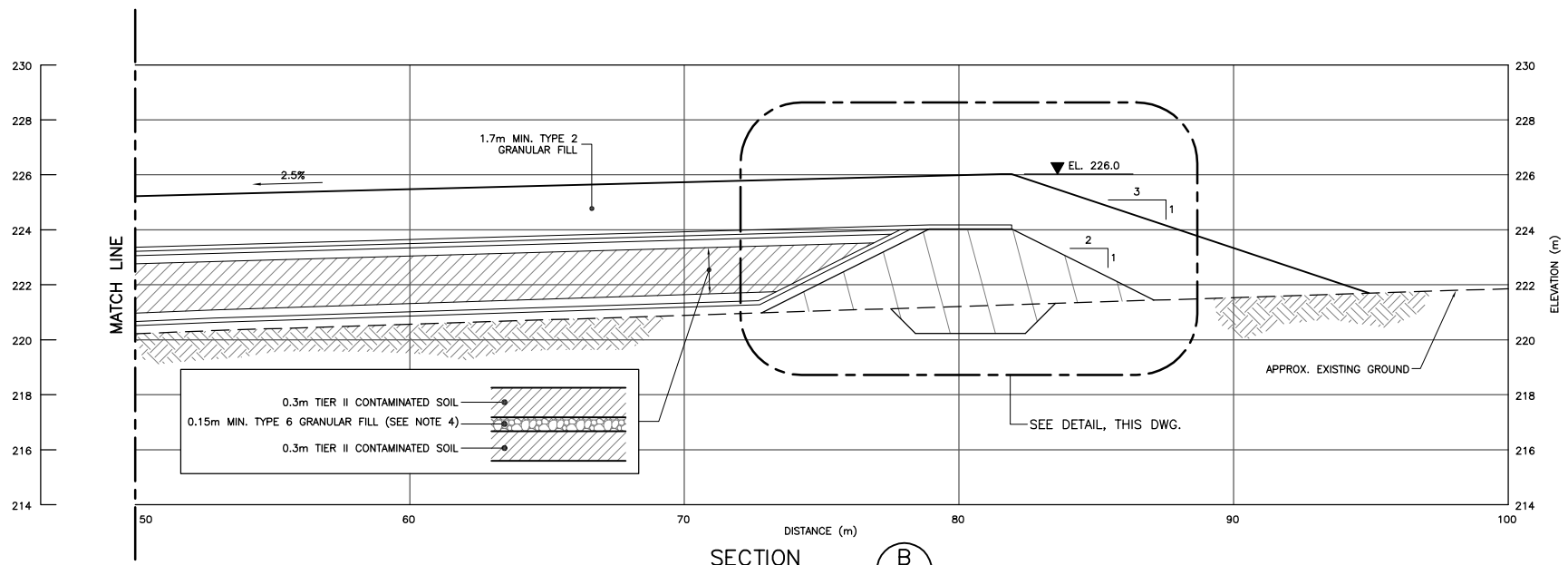

SECTION B C07

0 2.0 4.0 6.0m

2.0 1.0 1:100

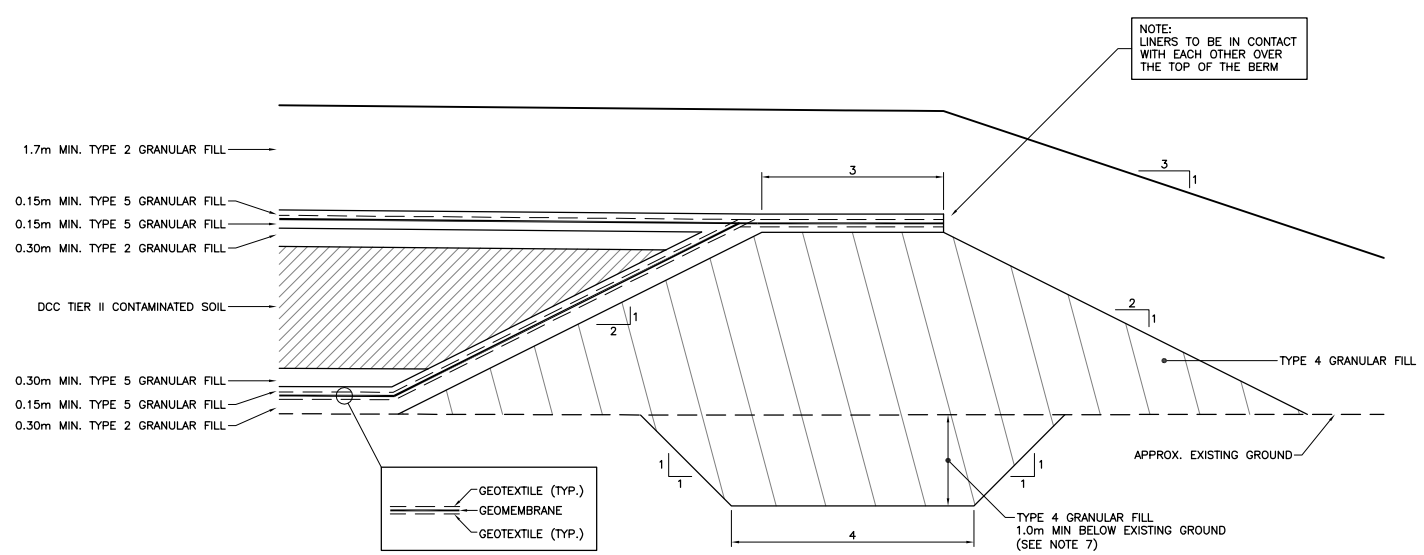

DETAIL

NTS

Public Works and Government Services Canada / Travaux publics et Services gouvernementaux Canada

REAL PROPERTY SERVICES
Western Region

Client: Indian and Northern Affairs Canada / Affaires indiennes et du Nord Canada

Canada

Nunavut Regional Office
Iqaluit, Nunavut

GENERAL NOTES:

1. ALL COORDINATES ARE REFERENCED TO NAD 83, UTM ZONE 17 N. BASED ON CM1 AND CM2.
2. ALL DIMENSIONS ARE IN METERS UNLESS NOTED OTHERWISE.
3. HORIZONTAL CONTROL REFERENCED TO SURVEY CONTROL MONUMENTS.
4. TYPE 6 INTERMEDIATE FILL ONLY REQUIRED FOR LANDFILLING OF SOFT SOILS.
5. PROTECT GEOMEMBRANE LINERS DURING CONSTRUCTION.
6. COVER TYPE 4 GRANULAR FILL WITH TYPE 2 GRANULAR FILL AS BERM IS CONSTRUCTED.
7. KEY TRENCH FOR SATURATED BERMS TO EXTEND 1.0m MIN. BELOW EXISTING GROUND. EXCAVATION DEPTH TO BE FIELD CONFIRMED BY THE SITE ENGINEER, BASED ON THE PRESENCE OF SATURATED GROUND.

PRELIMINARY
NOT FOR CONSTRUCTION

REGISTERED PROFESSIONAL ENGINEER — R.H. SCHMIDTKE — LICENSEE — N.W.T.

THE ASSOCIATION OF PROFESSIONAL ENGINEERS, GEOLOGISTS and GEOPHYSICISTS OF THE NORTHWEST TERRITORIES
PERMIT NUMBER
P 007
UMA ENGINEERING LTD.

uma — An AECOM Company

REVISIONS	DESCRIPTION	DATE
E	ISSUED FOR TENDER	05/03/03
D	ISSUED FOR 90% DESIGN SUBMISSION	05/02/17
C	ISSUED FOR CLIENT REVIEW	05/02/02
B	ISSUED FOR WORK PLAN	05/01/27
A	ISSUED FOR DRAFT WORK PLAN	04/12/01

A detail number / number du detail
B source drawing no. / de dessin no.
C detail on drawing no. / detail sur dessin no.

project title / titre du projet
CAM-F Intermediate DEW Line Site
SARCPA LAKE
Site Restoration

Nunavut

drawing title / titre du dessin
SECURE SOIL DISPOSAL FACILITY
SECTION AND DETAIL

designed by / conçu par: T. JACKLIN
drawn by / dessiné par: D. JENSEN
approved by / approuvé par: R. SCHMIDTKE
PWGSC Project Manager / Administrateur de Projets TPSGC: J. BUCHKO
scale / échelle: AS NOTED
project no. / projet no.: 413334
date: FEBRUARY, 2005
sheet / feuille: C08 OF 12

81 1000 x 707