




GENERAL NOTES:

1. ALL COORDINATES ARE REFERENCED TO NAD 83 UTM ZONE 17 N, BASED ON CH11 AND CH12.
2. ALL STRUCTURES DESIGNATED FOR DEMOLITION TO BE DEMOLISHED TO TOP OF CONCRETE FOUNDATION UNLESS NOTED OTHERWISE. SEE DETAIL THIS DWG.
3. LOCATION OF POL LINE IS APPROXIMATE.
4. PIPELINES AND ANGLIARY EQUIPMENT TO BE REMOVED TO INCLUDE ALL ASSOCIATED PIPE SUPPORTS AND PIPELINE MARKERS.
4. ALL DIMENSIONS ARE IN METRES UNLESS NOTED OTHERWISE.

LEGEND:

-  BODY OF WATER
-  TO BE DEMOLISHED
-  POL LINE (APPROXIMATE)

PRELIMINARY
NOT FOR CONSTRUCTION

THE ASSOCIATION OF
REGISTERED PROFESSIONAL
ENGINEERS
OF THE NORTHWEST TERRITORIES
PERMIT NUMBER
UMA-ENG-0000000000
UMA ENGINEERING
LTD.

uma
An AECOM Company

| REVISIONS | DESCRIPTION | DATE |
|-----------|----------------------------------|----------|
| A | ISSUED FOR TENDER | 06/03/23 |
| B | ISSUED FOR BOX DESIGN SUBMISSION | 06/02/23 |
| A | ISSUED FOR CLIENT REVIEW | 06/02/23 |

| | | |
|---|-----------------------|-----|
| A | detail number | A |
| C | number du détail | B/C |
| B | source drawing no. | |
| C | de dessin no. | |
| | detail sur dessin no. | |

CAM-F Intermediate DEW Line Site
SARCPA LAKE
Site Restoration

STATION AREA
DEMOLITION SITE PLAN

| | | | |
|----------------------|-----------------|--------------------------------|-------|
| designed by | T. JACQUIN | checked by | |
| drawn by | D. JENSEN | designed by | |
| approved by | R. SCHULTZMEYER | approved by | |
| PMSC Project Manager | A. BUCHHEIM | Administrateur de Projets PMSC | |
| drawn | AS SHOWN | sheet | S01 |
| project no. | 413334 | proj. no. | |
| date | FEBRUARY 2023 | date | OF 05 |