
PHOTOGRAPHS



Photo 1
Dump A looking north, Lobe B in foreground.




Photo 2
Dump A looking south, Lobe A in foreground.

**Photo 3**

Dump A looking south, Lobe A in foreground and Lobe C in background.

**Photo 4**

Dump A looking west, Lobe D and E in background.



Photo 5
Debris north of Dump A, looking northeast.




Photo 6
Debris north of Dump A, looking north.



Photo 9
Dump B looking west, Lobe A in background.




Photo 10
Burn Debris Area looking north.

**Photo 11**

Tower Debris Area looking south, area outlined by blue pinflags in centre of photo.

**Photo 12**

Sewage Outfall Debris Area looking west, area is located on the right side of the photo.

**Photo 13**

Station Area Northwest Debris Area looking west, Lobe A in foreground, Lobe B in background.

**Photo 14**


Garage Debris Area looking northwest, Lobe B in background, Lobe A in foreground.

**Photo 15**

Garage Debris Area looking southeast, Lobe A in foreground.

**Photo 16**

Old Camp Debris Area looking northeast, Lobe C,B, E and A in background.

**Photo 17**

Old Camp Debris Area looking east, Lobe D and E in background.

**Photo 18**

Old Camp Debris Area looking southeast, Lobe M in background.

**Photo 19**

Old Camp Debris Area looking west, Lobe G in foreground, Lobe M, L, and K in background.

**Photo 20**

Proposed NHW Landfill Location 1, looking northwest.

**Photo 21**

Proposed Demolition Debris Landfill Location 1 looking northwest.

**Photo 22**


Proposed Demolition Debris Landfill Location 2 looking east.



Photo 23
Potential Soil Disposal Facility Location 1 and Proposed
Borrow Area 2 looking north, north side of road.



Photo 24
Potential Soil Disposal Facility Location 1 and Proposed
Borrow Area 2 looking west, north side of road.

**Photo 25**


Potential Soil Disposal Facility Location 1 and Proposed Borrow Area 2 looking south, south side of road.

**Photo 26**

Potential Soil Disposal Facility Location 2 and Proposed Borrow Area 4 looking west.

**Photo 27**

Potential Soil Disposal Facility Location 3 and Proposed
Borrow Area 5 looking northwest, south side of road.

**Photo 28**

Potential Soil Disposal Facility Location 3 and Proposed
Borrow Area 5 looking south, south side of road.



Photo 29
Potential Landfarm Location 1 looking east.



Photo 30
Proposed Borrow Area 3 looking west, central southern portion.