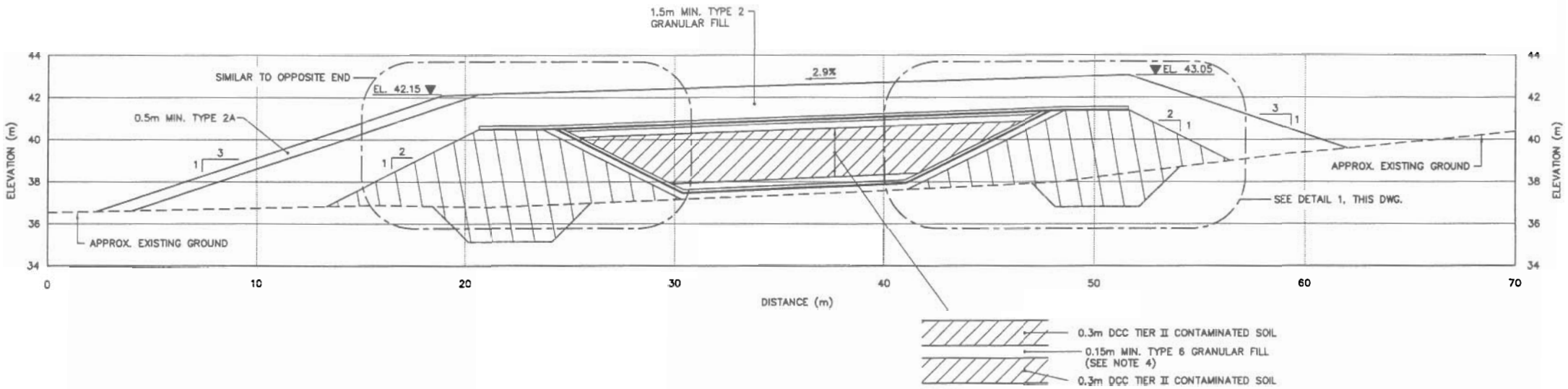

SECTION C/114

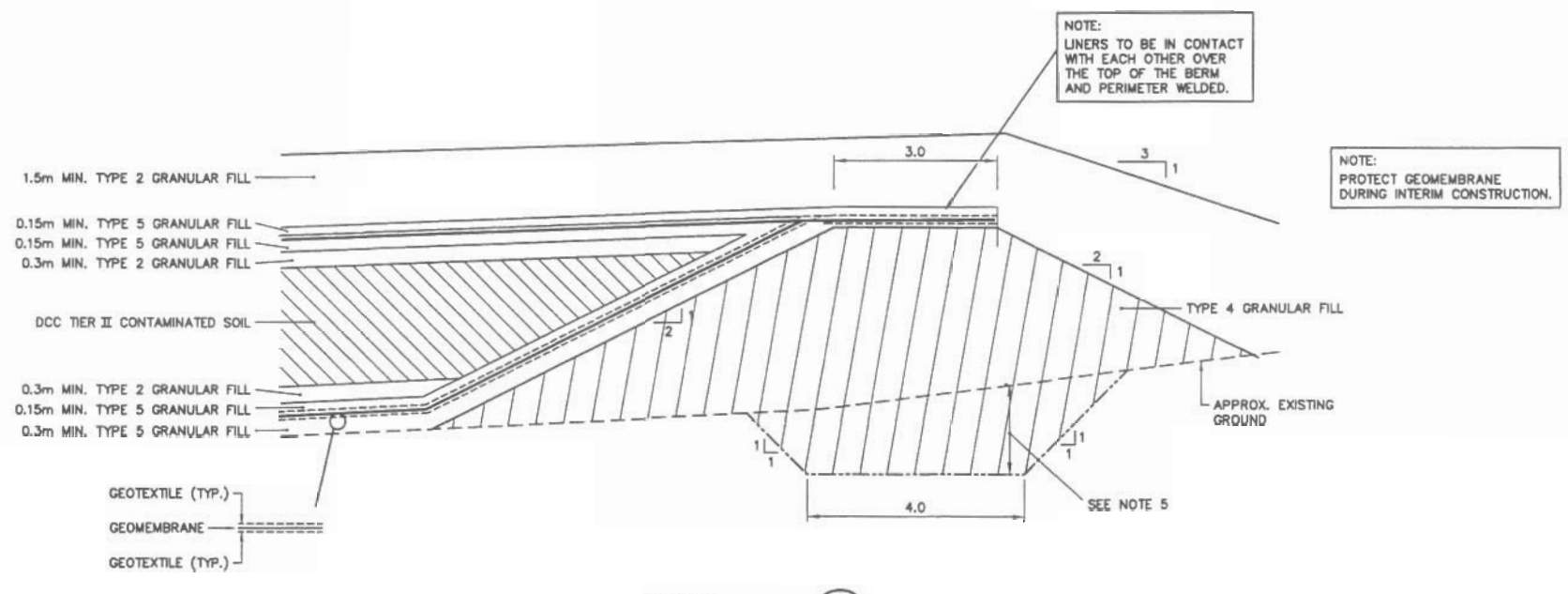

DETAIL 1/115
N.T.S.

National Défense
Defence nationale

Headquarters
Quartier général

General Notes:

1. ALL ELEVATIONS ARE REFERENCED TO MEAN SEA LEVEL.
2. ALL DIMENSIONS ARE IN METRES UNLESS NOTED OTHERWISE.
3. HORIZONTAL CONTROL REFERENCED TO SURVEY CONTROL MONUMENTS.
4. TYPE 6 INTERMEDIATE FILL ONLY REQUIRED FOR LANDFILLING OF SOFT SOILS.
5. KEY TRENCH DEPTH TO SATURATED GROUND OR PERMAFROST, TO BE FIELD DETERMINED BY ENGINEER.

Legend:

No.	DATE	REVISION	REVISION	APPR.

DRAFT

umq SIIII

SCALE – ECHELLE

PROJECT – PROJET
CAM–3 SHEPHERD BAY

DEW LINE CLEAN UP

© COPYRIGHT
HER MAJESTY THE QUEEN IN RIGHT OF CANADA 2003, AS REPRESENTED BY THE MINISTER OF NATIONAL DEFENCE.

TRADE – METIER: SITING
DATE: 2004–06

SUBJECT – SUJET
TIER II DISPOSAL FACILITY
CROSS SECTION AND DETAIL

PRODUCTION	CONCURRENCE – ASSENTIMENT	
DESIGNED ETUDIE ANP/RRM		DES OFF AGENT CONCEPT
DRAWN DESSINE RN/LJV		SECT HD CHEF SECT
CHECKED VERIFIE KMS		DES MGR GEST CONCEPT
COORDINATION SMS	REVIEWED – REVU	

DWG. NO. – DESSIN NO.
H–S123/2–9101–115

Canada

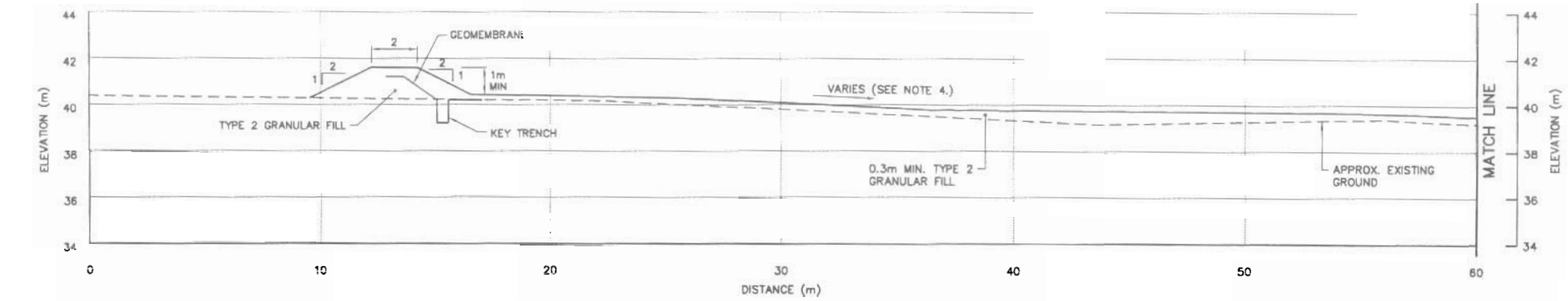

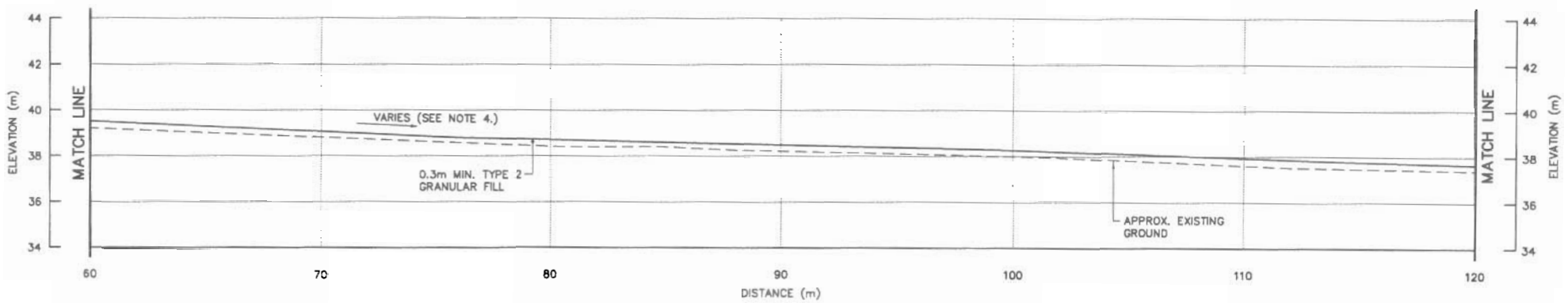

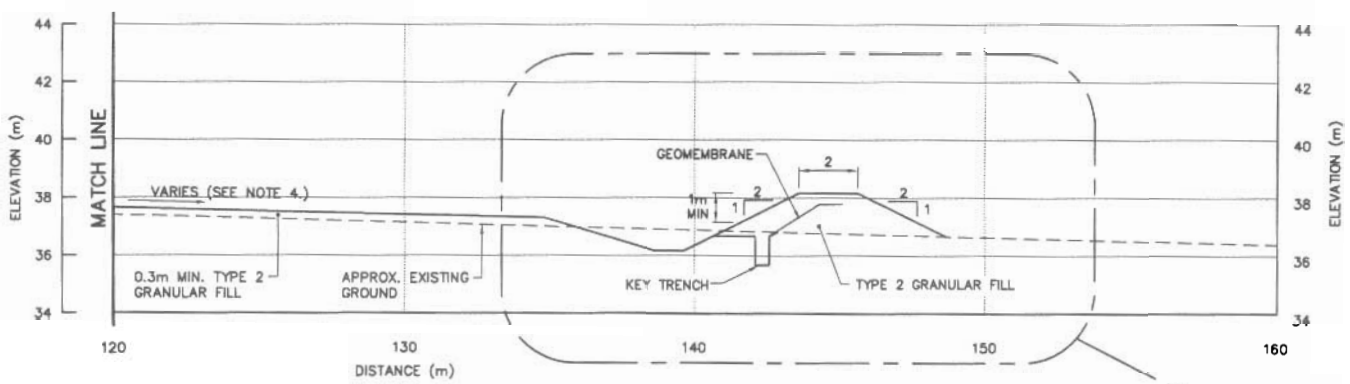

SECTION B/111

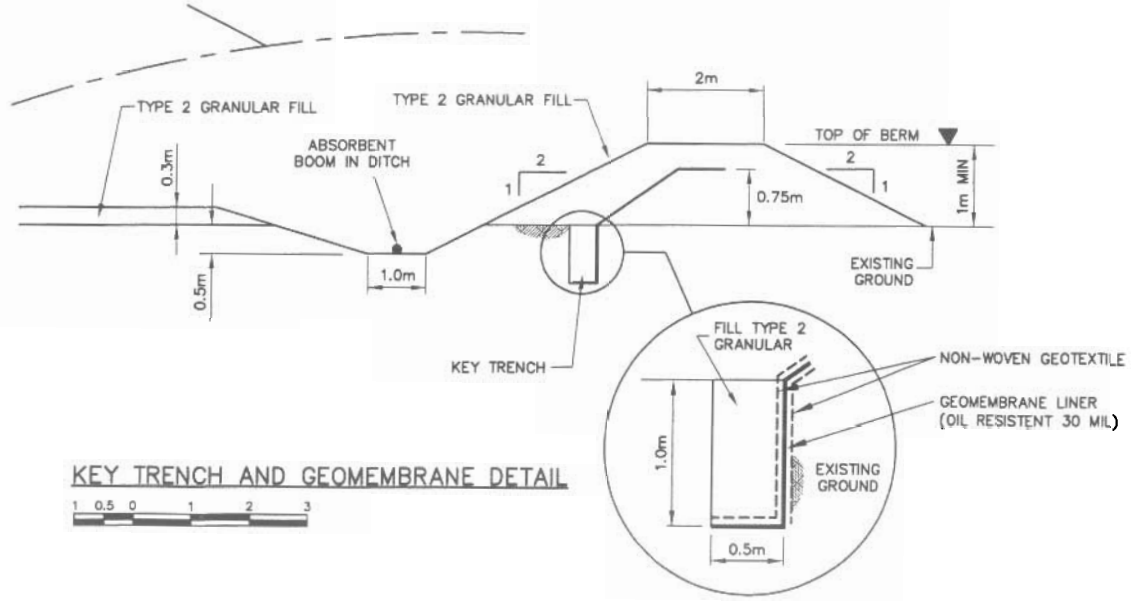

KEY TRENCH AND GEOMEMBRANE DETAIL

National Défense
Defence nationale

Headquarters
Quartier général

General Notes:

1. ALL ELEVATIONS ARE REFERENCED TO MEAN SEA LEVEL.
2. ALL DIMENSIONS ARE IN METRES UNLESS NOTED OTHERWISE.
3. HORIZONTAL CONTROL REFERENCED TO SURVEY CONTROL MONUMENTS.
4. FINAL SURFACE OF BASE TO VARY MIN. 2%, MAX. 5%.

Legend:

No.	DATE	REVISION	REVISION	APPR.

DRAFT

uma SEE

SCALE – ECHELLE: AS SHOWN

PROJECT – PROJET: CAM–3 SHEPHERD BAY

DEW LINE CLEAN UP

© COPYRIGHT
HER MAJESTY THE QUEEN IN RIGHT OF CANADA 2003, AS REPRESENTED BY THE MINISTER OF NATIONAL DEFENCE.

TRADE – METIER: SITING | DATE: 2004–06

SUBJECT – SUJET: LANDFARM CROSS SECTION

PRODUCTION	CONCURRENCE – ASSENTIMENT	
DESIGNED ETUDIE ANP/RRM		DES OFF AGENT CONCEPT
DRAWN DESSINE RN/LJV		SECT HD CHEF SECT
CHECKED VERIFIE KMS		DES MGR GEST CONCEPT
COORDINATION SMS	REVIEWED – REVU	

DWG. NO. – DESSIN NO. H–S123/2–9101–116

Canada

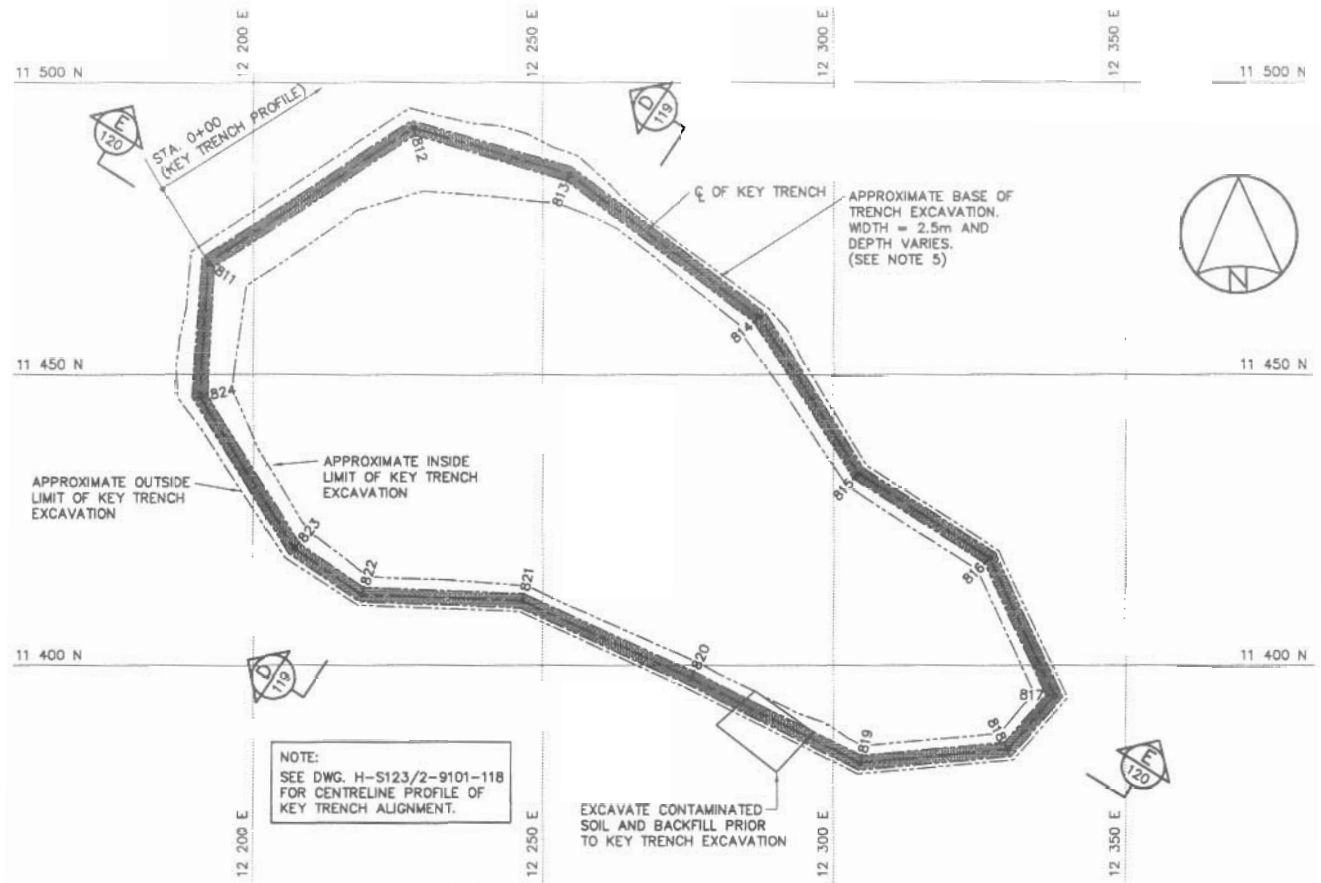

KEY TRENCH EXCAVATION PLAN

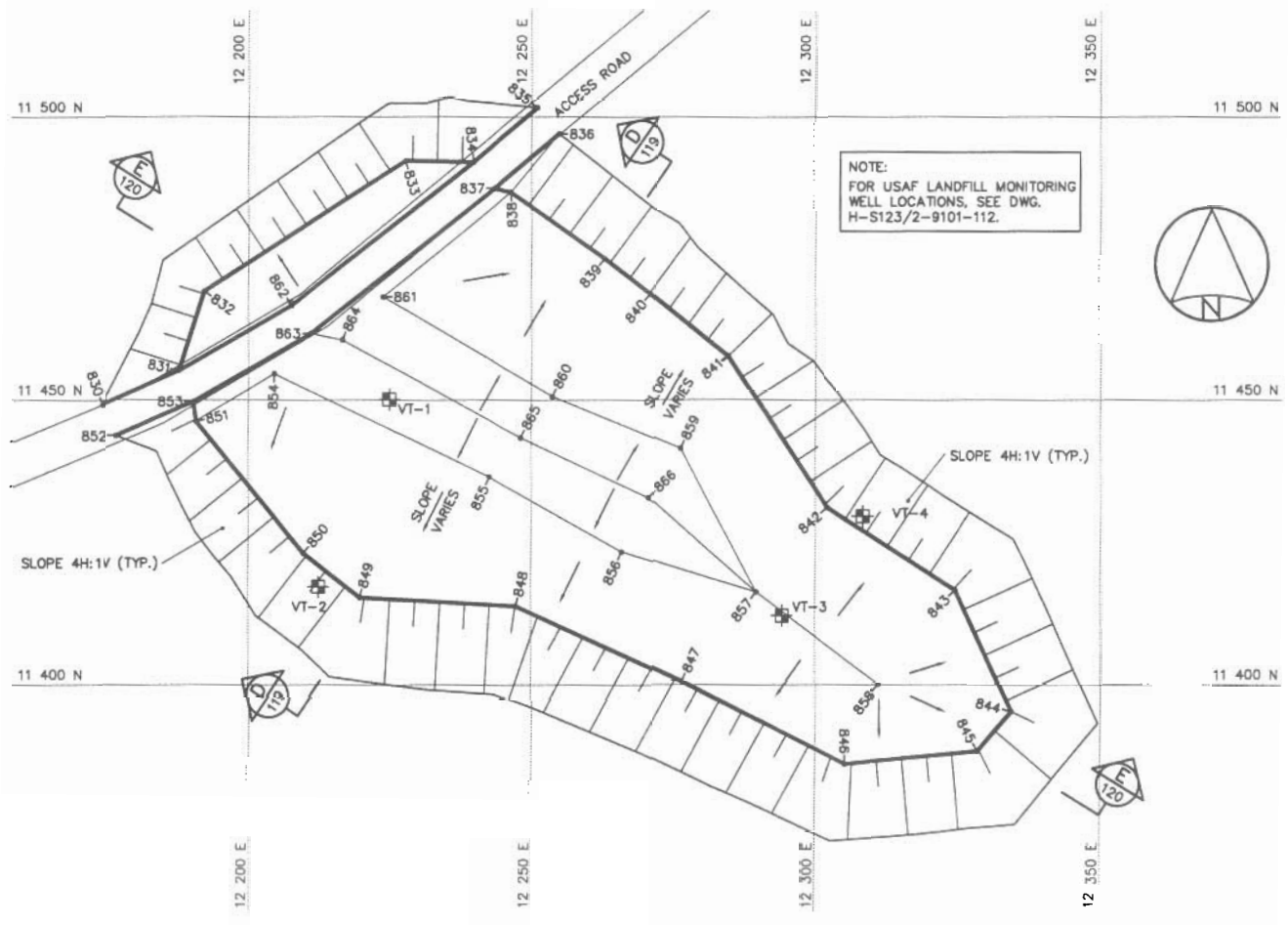

GRADING/INSTRUMENTATION PLAN

COORDINATE POINTS
KEY TRENCH EXCAVATION

NO.	NORTHING	EASTING
811	11 469.2	12 192.3
812	11 492.2	12 227.6
813	11 484.4	12 254.6
814	11 459.9	12 287.3
815	11 433.1	12 304.3
816	11 418.5	12 326.8
817	11 394.7	12 337.9
818	11 385.5	12 330.0
819	11 383.1	12 304.6
820	11 397.8	12 275.5
821	11 411.1	12 246.5
822	11 412.2	12 218.8
823	11 420.1	12 207.1
824	11 446.3	12 190.9

COORDINATE POINTS
FINAL LANDFILL SURFACE

NO.	NORTHING	EASTING	ELEV.	NO.	NORTHING	EASTING	ELEV.
830	11 449.2	12 174.2	46.8	849	11 415.3	12 219.8	46.3
831	11 455.2	12 187.9	47.7	850	11 423.1	12 209.8	46.8
832	11 469.2	12 192.3	47.2	851	11 446.3	12 190.9	47.7
833	11 492.2	12 227.6	47.2	852	11 443.7	12 176.7	47.0
834	11 492.0	12 239.6	47.7	853	11 449.7	12 190.4	48.0
835	11 501.6	12 251.0	46.3	854	11 454.6	12 204.6	47.7
836	11 497.0	12 254.8	46.4	855	11 436.5	12 242.5	47.7
837	11 487.4	12 243.4	48.0	856	11 423.3	12 266.0	47.1
838	11 486.7	12 246.3	47.7	857	11 416.2	12 289.6	46.2
839	11 474.9	12 262.9	47.0	858	11 400.1	12 311.1	46.2
840	11 468.8	12 270.9	46.3	859	11 441.5	12 276.3	47.1
841	11 457.8	12 284.6	46.0	860	11 450.6	12 253.7	47.7
842	11 431.0	12 302.1	45.5	861	11 468.2	12 223.8	47.7
843	11 416.6	12 324.4	45.3	862	11 466.7	12 207.6	47.7
844	11 395.3	12 334.4	45.1	863	11 461.7	12 211.0	48.0
845	11 388.3	12 328.5	45.1	864	11 460.6	12 216.6	48.0
846	11 386.1	12 305.3	45.1	865	11 443.4	12 248.1	48.0
847	11 400.5	12 276.6	45.6	866	11 432.8	12 270.7	47.5
848	11 413.8	12 247.3	46.2				

National Défense
Defence nationale

Headquarters
Quartier général

General Notes:

1. ALL ELEVATIONS ARE REFERENCED TO MEAN SEA LEVEL.
2. ALL DIMENSIONS ARE IN METRES UNLESS NOTED OTHERWISE.
3. HORIZONTAL CONTROL REFERENCED TO SURVEY CONTROL MONUMENTS.
4. FOR THERMISTOR INSTALLATION DETAILS, SEE DWG. H-S123/2-9101-126. EXACT LOCATIONS TO BE FIELD DETERMINED BY THE ENGINEER.
5. KEY TRENCH FOR TYPE 4 BERMS TO EXTEND TO SATURATED GROUND OR SOUND BEDROCK. EXCAVATION DEPTH TO BE FIELD CONFIRMED BY THE SITE ENGINEER.

Legend:

801 COORDINATE POINT

VT-1 VERTICAL THERMISTOR INSTALLATION (4)

No.	DATE	REVISION	REVISION	APPR.

DRAFT

UMA SNC

SCALE – ECHELLE 10 5 0 10 20 30m

PROJECT – PROJET
CAM-3 SHEPHERD BAY

DEW LINE CLEAN UP

© COPYRIGHT
HER MAJESTY THE QUEEN IN RIGHT OF CANADA 2003, AS REPRESENTED BY THE MINISTER OF NATIONAL DEFENCE.

TRADE – METIER: SITING
DATE: 2004-06

SUBJECT – SUJET
USAF LANDFILL
KEY TRENCH EXCAVATION PLAN & GRADING/INSTRUMENTATION PLAN

PRODUCTION	CONCURRENCE – ASSENTIMENT	
DESIGNED ETUDIE ANP/RRM		DES OFF AGENT CONCEPT
DRAWN DESSINE RN/LJV		SECT HD CHEF SECT
CHECKED VERIFIE KMS		DES MGR GEST CONCEPT
COORDINATION SMS	REVIEWED – REVU	

DWG. NO. – DESSIN NO.
H-S123/2-9101-117

Canada

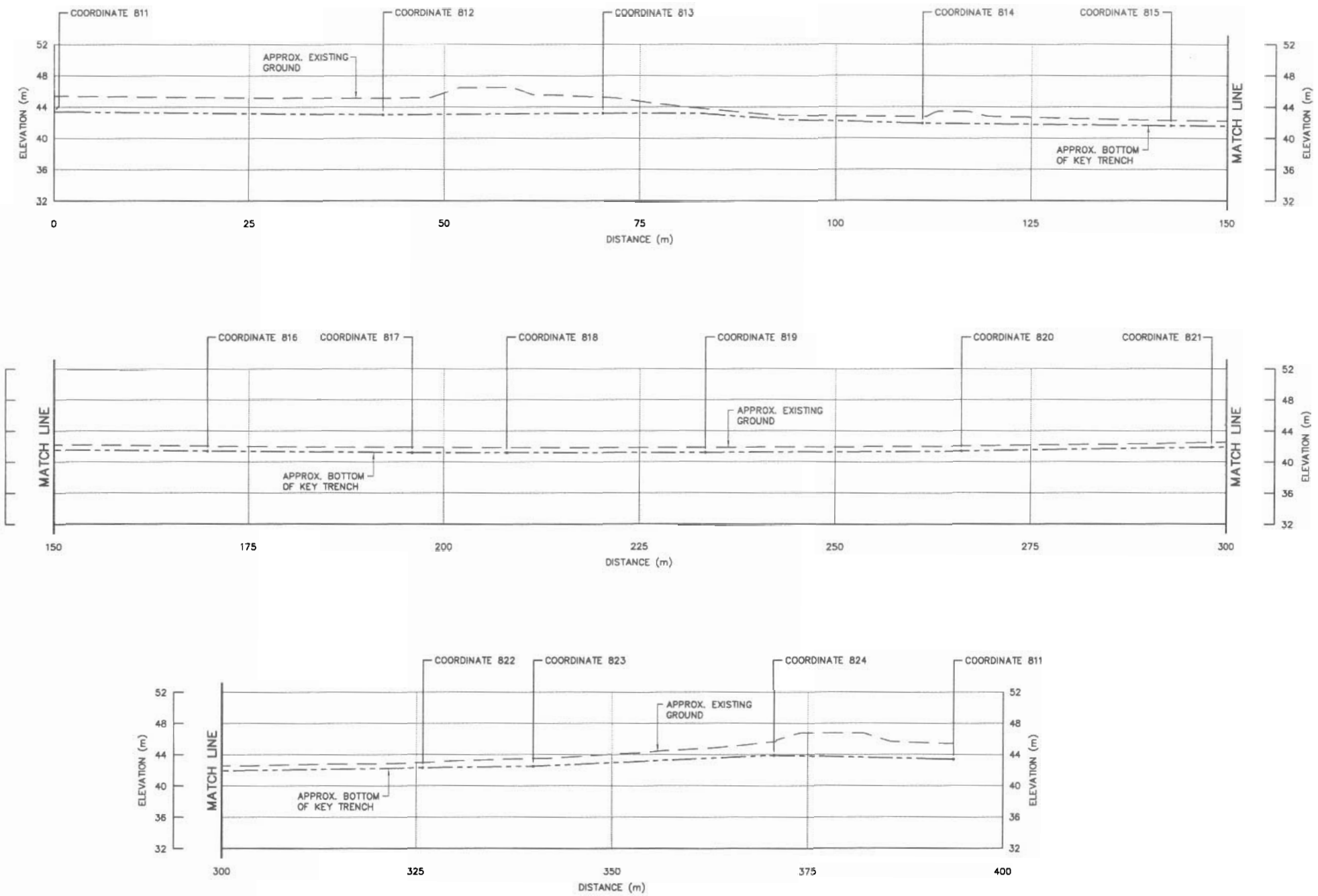

KEY TRENCH CENTRELINE PROFILE

National Défense
Defence nationale

Headquarters
Quartier général

General Notes:

1. ALL ELEVATIONS ARE REFERENCED TO MEAN SEA LEVEL.
2. ALL DIMENSIONS ARE IN METRES UNLESS NOTED OTHERWISE.
3. HORIZONTAL CONTROL REFERENCED TO SURVEY CONTROL MONUMENTS.
4. KEY TRENCH FOR TYPE 4 BERMS TO EXTEND TO SATURATED GROUND OR SOUND BEDROCK. EXCAVATION DEPTH TO BE FIELD CONFIRMED BY THE SITE ENGINEER.

Legend:

No.	DATE	REVISION	REVISION	APPR.

DRAFT

uma SENL

SCALE – ECHELLE 5 2.5 0 5 10 15m

PROJECT – PROJET
CAM-3 SHEPHERD BAY

DEW LINE CLEAN UP

© COPYRIGHT
HER MAJESTY THE QUEEN IN RIGHT OF CANADA 2003, AS REPRESENTED BY THE MINISTER OF NATIONAL DEFENCE.

TRADE – METIER: SITING
DATE: 2004-06

SUBJECT – SUJET
USAF LANDFILL
KEY TRENCH CENTRELINE PROFILE

PRODUCTION	CONCURRENCE – ASSENTIMENT	
DESIGNED ETUDIE ANP/RRM		DES OFF AGENT CONCEPT
DRAWN DESSINE RN/LJV		SECT HD CHIEF SECT
CHECKED VERIFIE KMS		DES MGR GEST CONCEPT
COORDINATION SMS	REVIEWED – REVU	

DWG. NO. – DESSIN NO.
H-S123/2-9101-118

Canada

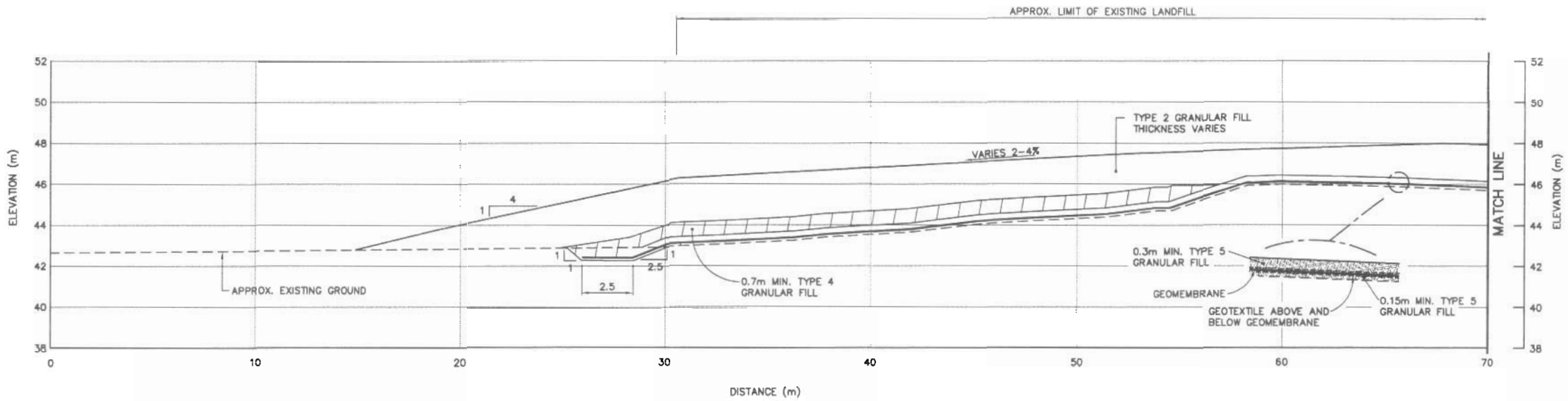

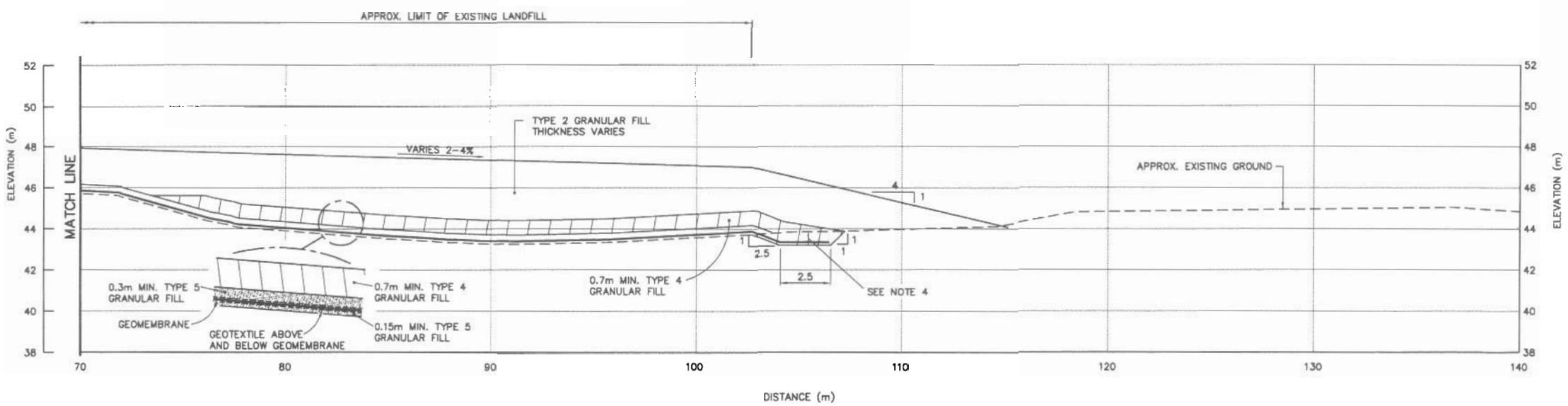

SECTION D/117

National Défense
Defence nationale

Headquarters
Quartier général

General Notes:

1. ALL ELEVATIONS ARE REFERENCED TO MEAN SEA LEVEL.
2. ALL DIMENSIONS ARE IN METRES UNLESS NOTED OTHERWISE.
3. HORIZONTAL CONTROL REFERENCED TO SURVEY CONTROL MONUMENTS.
4. KEY LINER TO SOUND BEDROCK OR A MINIMUM OF 1.5m BELOW EXISTING GROUND. BOTTOM GEOTEXTILE TO BE PLACED DIRECTLY ON BASE OF EXCAVATED KEY TRENCH. EXCAVATION DEPTH TO BE FIELD CONFIRMED BY THE SITE ENGINEER, BASED ON THE PRESENCE OF SOUND BEDROCK OR SATURATED GROUND.

Legend:

No.	DATE	REVISION	REVISION	APPR.

DRAFT

SCALE – ÉCHELLE 2 1 0 2 4 6m

PROJECT – PROJET
CAM-3 SHEPHERD BAY

DEW LINE CLEAN UP

© COPYRIGHT
HER MAJESTY THE QUEEN IN RIGHT OF CANADA 2003, AS REPRESENTED BY THE MINISTER OF NATIONAL DEFENCE.

TRADE – METIER: SITING
DATE: 2004-06

SUBJECT – SUJET
USAF LANDFILL
CROSS SECTION SH. 1

PRODUCTION	CONCURRENCE – ASSENTIMENT	
DESIGNED ETUDIE ANP/RRM		DES OFF AGENT CONCEPT
DRAWN DESSINE RN/LJV		SECT HD CHEF SECT
CHECKED VERIFIE KMS		DES MGR GEST CONCEPT
COORDINATION SMS	REVIEWED – REVU	

DWG. NO. – DESSIN NO.
H-S123/2-9101-119

Canada

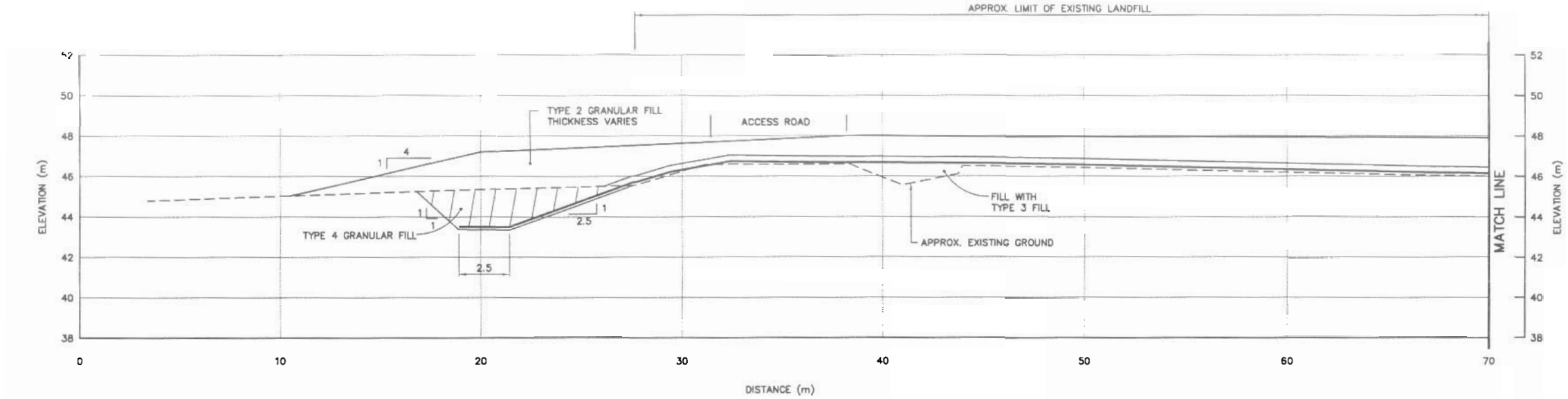



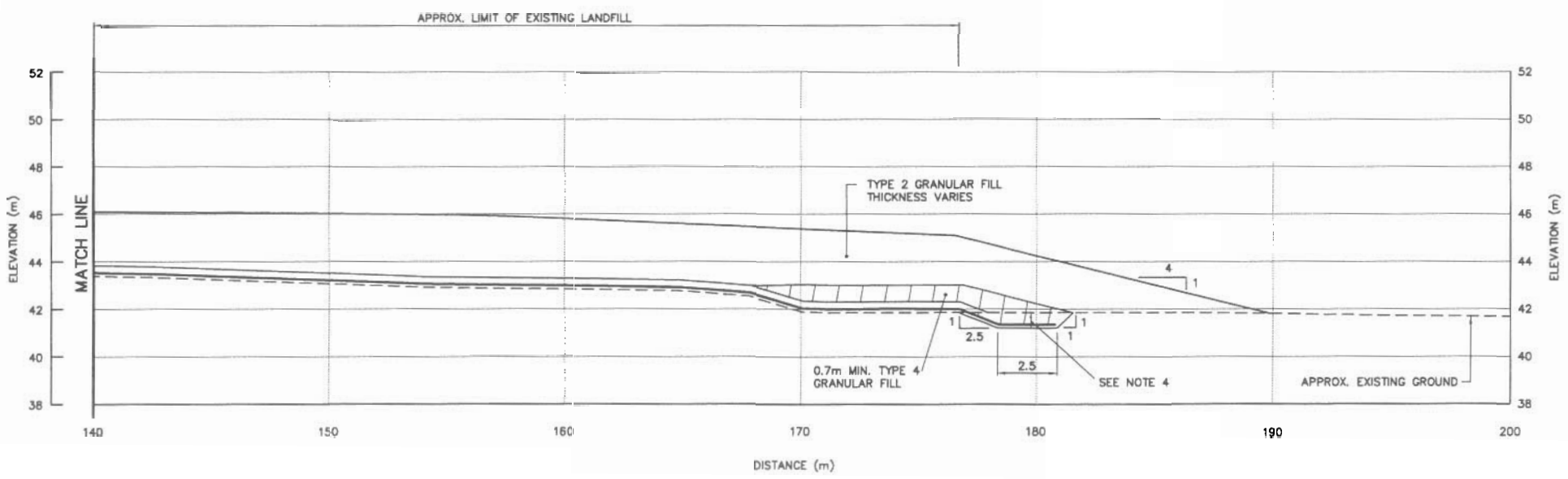

SECTION E/117

National Défense
Defence nationale

Headquarters
Quartier général

General Notes:

1. ALL ELEVATIONS ARE REFERENCED TO MEAN SEA LEVEL.
2. ALL DIMENSIONS ARE IN METRES UNLESS NOTED OTHERWISE.
3. HORIZONTAL CONTROL REFERENCED TO SURVEY CONTROL MONUMENTS.
4. KEY LINER TO SOUND BEDROCK OR A MINIMUM OF 1.5m BELOW EXISTING GROUND. BOTTOM GEOTEXTILE TO BE PLACED DIRECTLY ON BASE OF EXCAVATED KEY TRENCH. EXCAVATION DEPTH TO BE FIELD CONFIRMED BY THE SITE ENGINEER, BASED ON THE PRESENCE OF SOUND BEDROCK OR SATURATED GROUND.

Legend:

No.	DATE	REVISION	REVISION	APPR.

DRAFT

SCALE – ECHELLE 2 1 0 2 4 6m

PROJECT – PROJET
CAM-3 SHEPHERD BAY

DEW LINE CLEAN UP

© COPYRIGHT
HER MAJESTY THE QUEEN IN RIGHT OF CANADA 2003, AS REPRESENTED BY THE MINISTER OF NATIONAL DEFENCE.

TRADE – METIER: SITING
DATE: 2004-06

SUBJECT – SUJET
USAF LANDFILL
CROSS SECTION SH. 2

PRODUCTION	CONCURRENCE – ASSENTIMENT	
DESIGNED ETUDIE ANP/RRM		DES OFF AGENT CONCEPT
DRAWN DESSINE RN/LJV		SECT HD CHEF SECT
CHECKED VERIFIE KMS		DES MGR GEST CONCEPT
COORDINATION SMS	REVIEWED – REVU	

DWG. NO. – DESSIN NO.
H-S123/2-9101-120

Canada

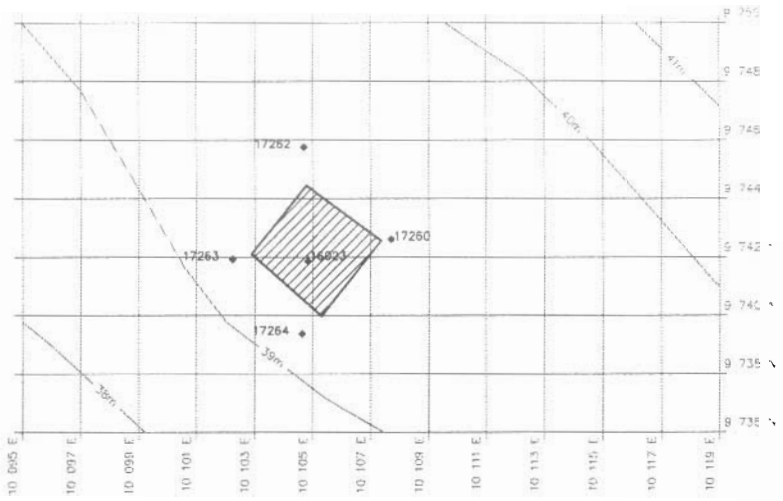

STATION LANDFILL (DWG. 109)

0 2 4 6m
2 1

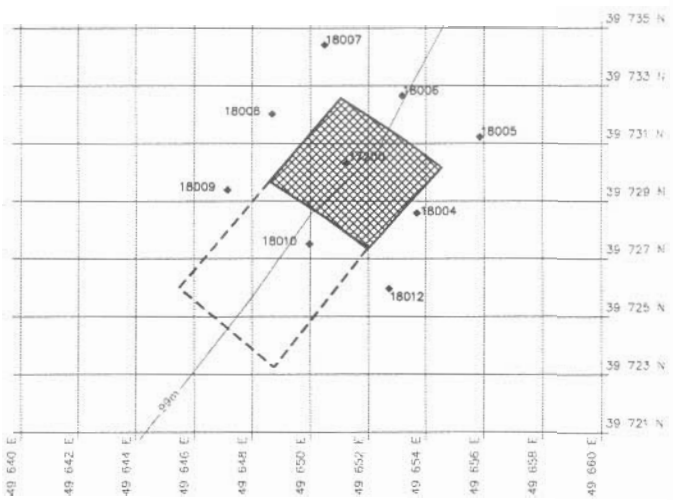

BEACH LANDFILL (DWG. 106)

0 2 4 6m
2 1

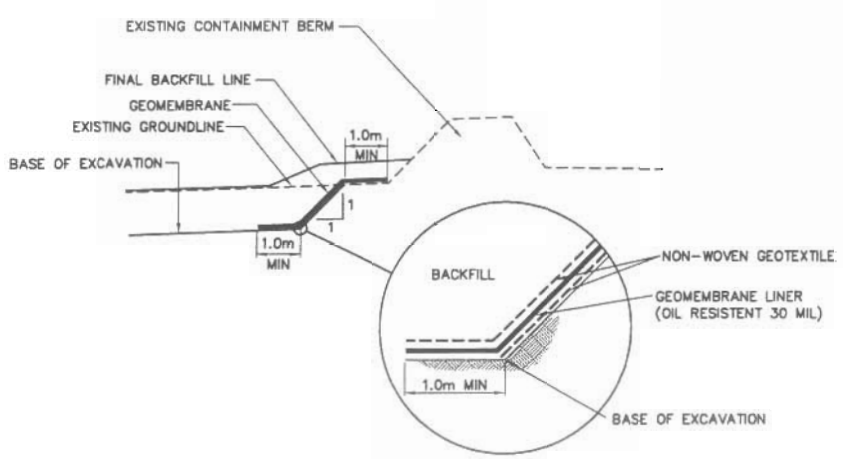

DETAIL 2/121
N.T.S.

TABLE 1: CONTAMINATED SOIL	
AREA NAME	DEPTH OF EXCAVATION (m)
DCC TIER II	
STATION LF	0.3
TYPE A	
BEACH LANDFILL	0.3
BEACH POL	0.3
TYPE B	
BEACH LANDFILL	1.0
BEACH POL	BETWEEN 0.5 AND 1.3

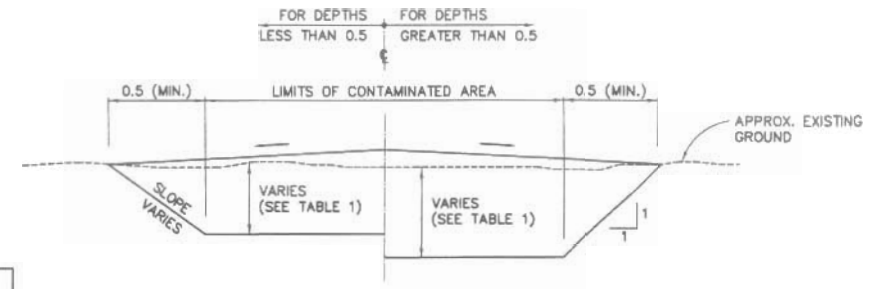

NOTE:
1. MATERIAL TO BE REMOVED. DCC TIER I AND TYPE A SOILS TO BE DISPOSED OF IN AN ON-SITE LANDFILL. DCC TIER II SOILS TO BE PLACED IN THE ON-SITE DCC TIER II SOIL DISPOSAL FACILITY. TYPE B SOILS TO BE PLACED IN THE LANDFARM.
2. TYPE 3 GRANULAR MATERIAL TO BE PLACED IN EXCAVATION, COMPACTED AND MOUNDED TO 100mm ABOVE GROUND SURFACE TO PROMOTE DRAINAGE, UNLESS NOTED OTHERWISE.

TYPICAL SECTION
N.T.S.

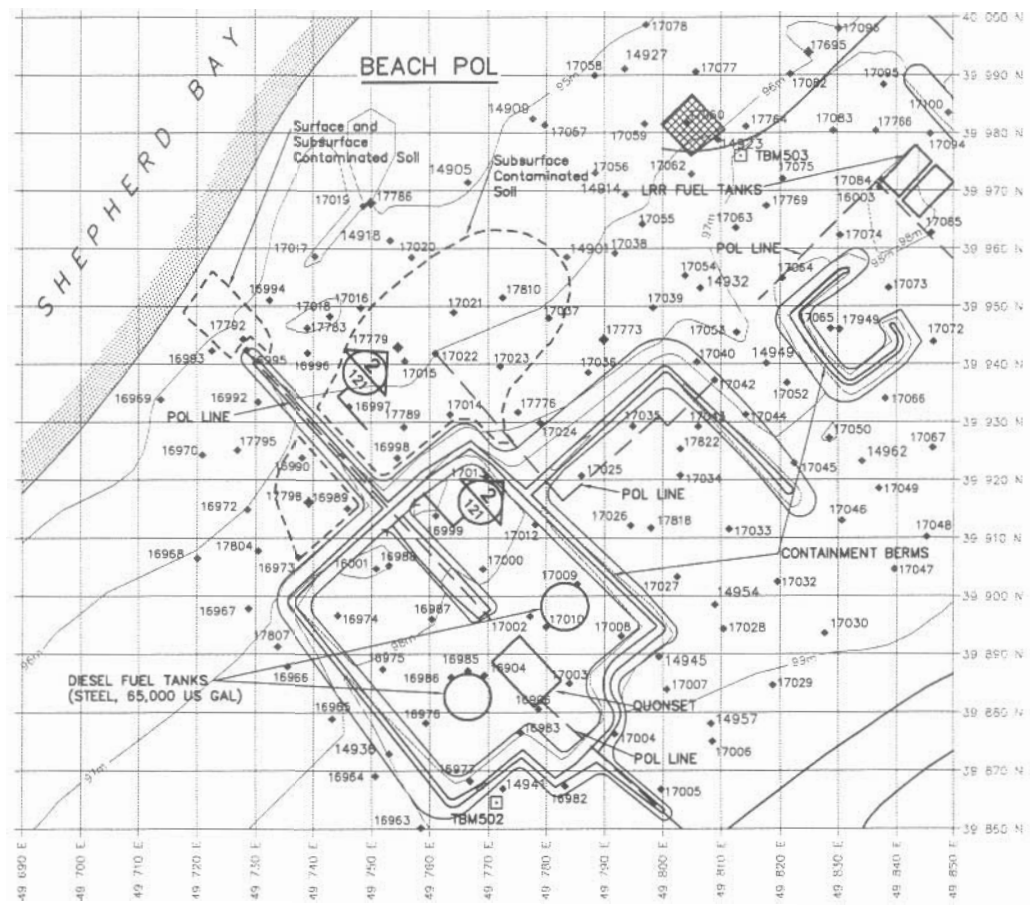

NOTE:
DEPTH TO WATER BELOW SURFACE IN OPEN TEST PITS OBSERVED ON AUG 14/01. AFTER 24 HOURS. SEEPAGE RATES ARE VARIABLE.

14900 – 0.63m	14927 – 0.21m
14905 – 0.29m	14932 – 1.10m
14909 – 0.22m	14940 – 1.09m
14914 – 0.84m	14945 – 0.90m
14918 – 0.79m	14949 – 0.72m
14923 – 0.55m	

BEACH POL (DWG. 106)

0 10 20 30m
10 5

NOTE:
GENERAL SUBSURFACE CONDITIONS AT BEACH POL, CONSISTS OF SAND AND GRAVEL INTERMIXED WITH VARIABLE AMOUNTS OF CLAY AT DEPTH. (ESG, 2001)

National Défense
Defence nationale

Headquarters
Quartier général

General Notes:

1. ALL ELEVATIONS ARE REFERENCED TO MEAN SEA LEVEL.
2. ALL DIMENSIONS ARE IN METRES UNLESS NOTED OTHERWISE.
3. INFORMATION REGARDING DELINEATION AND ANALYTICAL TESTING OF CONTAMINATED SOIL AREAS HAS BEEN PROVIDED BY ENVIRONMENTAL SCIENCES GROUP – ROYAL MILITARY COLLEGE (ESG), 2001.
4. DIMENSIONS OF CONTAMINATED AREAS TO BE FIELD VERIFIED BY CONFIRMATORY TESTING AT THE PERIMETER AND AT DEPTH BY ESG ON BEHALF OF THE ENGINEER.
5. ALL LONG RANGE RADAR (LRR) FACILITIES ARE CURRENTLY OPERATIONAL AND ARE NOT TO BE DISTURBED. SEE DWG. H-S123/2-9101-201 FOR ADDITIONAL DETAILS.
6. COORDINATE DETAILS FOR CONTAMINATED SOIL AREAS TO BE PROVIDED DURING CONSTRUCTION.

Legend:

- DCC TIER II CONTAMINATED SOILS
- TYPE A CONTAMINATED SOILS
- TYPE B CONTAMINATED SOILS
- ◆ 17000 SOIL SAMPLE TAG LOCATION

No.	DATE	REVISION	REVISION	APPR.

DRAFT

umq SNC

SCALE – ECHELLE: AS SHOWN

PROJECT – PROJET: CAM-3 SHEPHERD BAY

DEW LINE CLEAN UP

© COPYRIGHT
HER MAJESTY THE QUEEN IN RIGHT OF CANADA 2003, AS REPRESENTED BY THE MINISTER OF NATIONAL DEFENCE.

TRADE – METIER: SITING
DATE: 2004-06

SUBJECT – SUJET:
CONTAMINATED AREAS SECTION AND DETAILS SH. 1

PRODUCTION	CONCURRENCE – ASSENTIMENT	
DESIGNED ETUDIE ANP/RRM		DES OFF AGENT CONCEPT
DRAWN DESSINE RN/LJV		SECT HD CHIEF SECT
CHECKED VERIFIE KMS		DES MGR GEST CONCEPT
COORDINATION SMS	REVIEWED – REVU	

DWG. NO. – DESSIN NO.
H-S123/2-9101-121

Canada

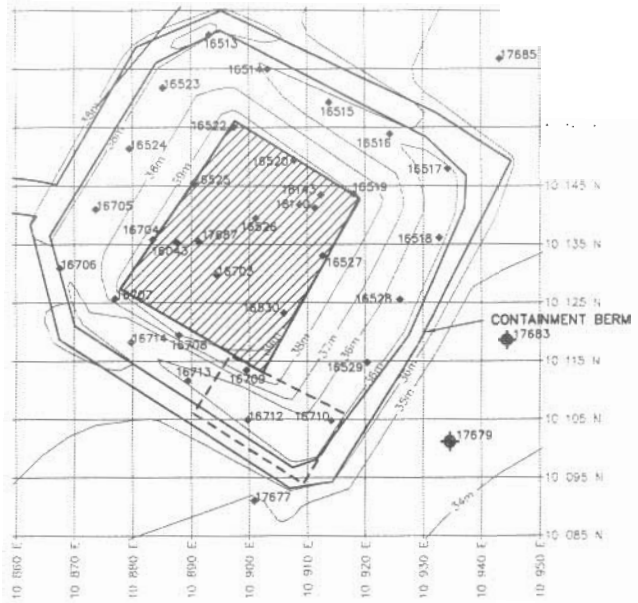

HANGAR POL (DWG. 111)

0 10 20 30m
10 5

TABLE 1: CONTAMINATED SOIL	
AREA NAME	DEPTH OF EXCAVATION (m)
DCC TIER I	
SEWAGE OUTFALL	0.3
DCC TIER II	
SEWAGE OUTFALL	0.2 TO 0.5
STATION POL PAD	0.2
HANGAR POL	0.1
TYPE B	
STATION POL PAD (SUBSURFACE)	0.2 TO 1.2
HANGAR POL	0.5
STATION POL	FROM 0.5 TO 1.0

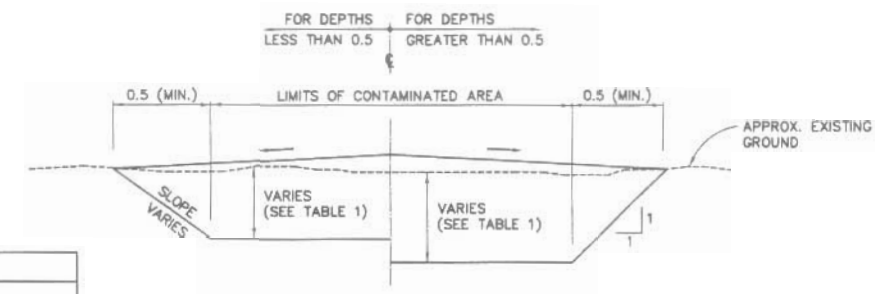

NOTE:
1. MATERIAL TO BE REMOVED. DCC TIER I AND TYPE A SOILS TO BE DISPOSED OF IN AN ON-SITE LANDFILL. DCC TIER II SOILS TO BE PLACED IN THE ON-SITE DCC TIER II SOIL DISPOSAL FACILITY. TYPE B SOILS TO BE PLACED IN THE LANDFARM.
2. TYPE 3 GRANULAR MATERIAL TO BE PLACED IN EXCAVATION, COMPACTED AND MOUNDED TO 100mm ABOVE GROUND SURFACE TO PROMOTE DRAINAGE, UNLESS NOTED OTHERWISE.

TYPICAL SECTION

N.T.S.

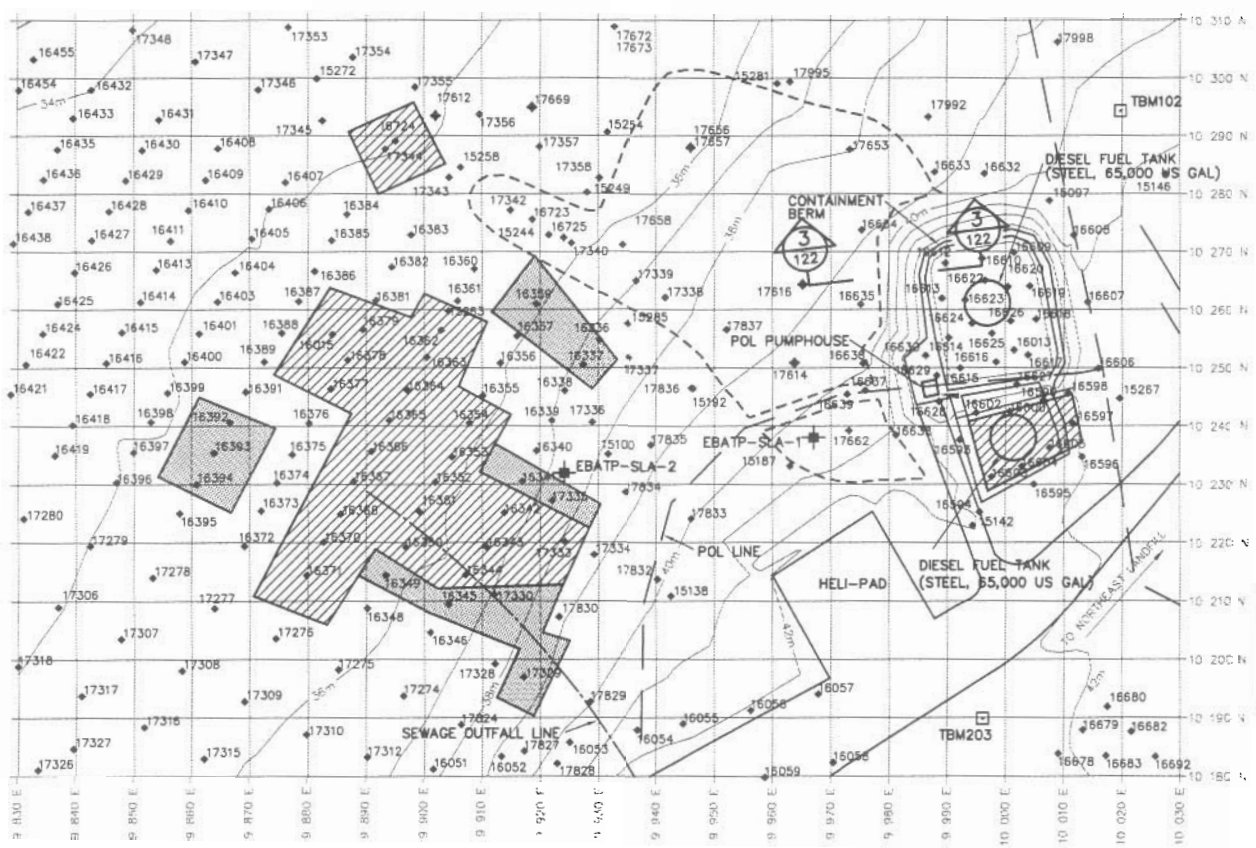

SEWAGE OUTFALL, STATION POL AND STATION POL PAD (DWG. 108)

0 10 20 30m
10 5

NOTE:
GENERAL SUBSURFACE CONDITIONS AT STATION POL CONSISTS OF SAND AND GRAVEL WITH VARIABLE AMOUNTS OF SILT, CLAY AND COBBLES. SEEPAGE ENCOUNTERED. (ESG, 2001)

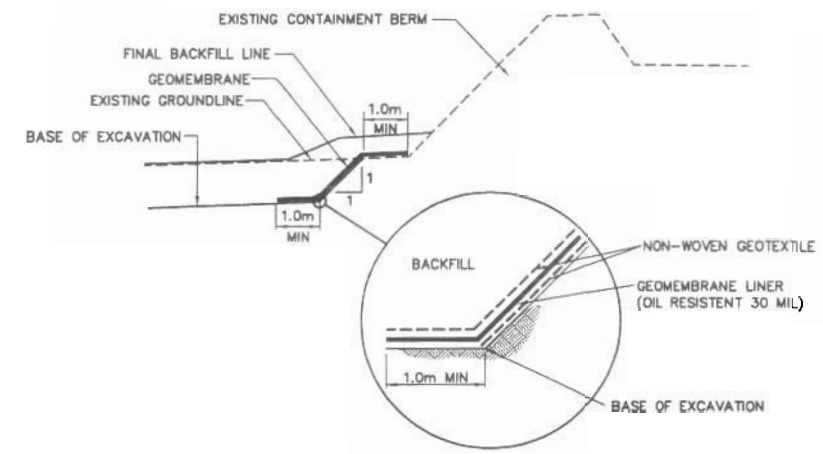

DETAIL 3/122

N.T.S.

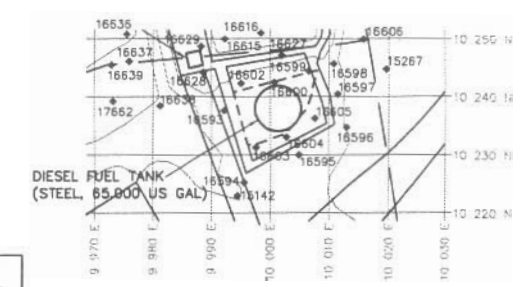

STATION POL PAD (SUB-SURFACE) (DWG. 108)

0 10 20 30m
10 5

National Défense
Defence nationale

Headquarters
Quartier général

General Notes:

1. ALL ELEVATIONS ARE REFERENCED TO MEAN SEA LEVEL.
2. ALL DIMENSIONS ARE IN METRES UNLESS NOTED OTHERWISE.
3. INFORMATION REGARDING DELINEATION AND ANALYTICAL TESTING OF CONTAMINATED SOIL AREAS HAS BEEN PROVIDED BY ENVIRONMENTAL SCIENCES GROUP – ROYAL MILITARY COLLEGE (ESG), 2001.
4. DIMENSIONS OF CONTAMINATED AREAS TO BE FIELD VERIFIED BY CONFIRMATORY TESTING AT THE PERIMETER AND AT DEPTH BY ESG ON BEHALF OF THE ENGINEER.
5. ALL LONG RANGE RADAR (LRR) FACILITIES ARE CURRENTLY OPERATIONAL AND ARE NOT TO BE DISTURBED. SEE DWG. H-S123/2-9101-201 FOR ADDITIONAL DETAILS.
6. COORDINATE DETAILS FOR CONTAMINATED SOIL AREAS TO BE PROVIDED DURING CONSTRUCTION.

Legend:

- DCC TIER I CONTAMINATED SOILS
- DCC TIER II CONTAMINATED SOILS
- TYPE B CONTAMINATED SOILS
- ◆17000 SOIL SAMPLE TAG LOCATION

No.	DATE	REVISION	REVISION	APPR.

DRAFT

umc SHL

SCALE – ECHELLE: AS SHOWN

PROJECT – PROJET: CAM-3 SHEPHERD BAY

DEW LINE CLEAN UP

© COPYRIGHT
HER MAJESTY THE QUEEN IN RIGHT OF CANADA 2003, AS REPRESENTED BY THE MINISTER OF NATIONAL DEFENCE.

TRADE – METIER: SITING
DATE: 2004-06

SUBJECT – SUJET:
CONTAMINATED AREAS
SECTION AND DETAILS SH. 2

PRODUCTION	CONCURRENCE – ASSENTIMENT	
DESIGNED ETUDIE ANP/RRM		DES OFF AGENT CONCEPT
DRAWN DESSINE RN/LJV		SECT HD CHIEF SECT
CHECKED VERIFIE KMS		DES MGR GEST CONCEPT
COORDINATION SMS	REVIEWED – REVU	

DWG. NO. – DESSIN NO.
H-S123/2-9101-122

Canada

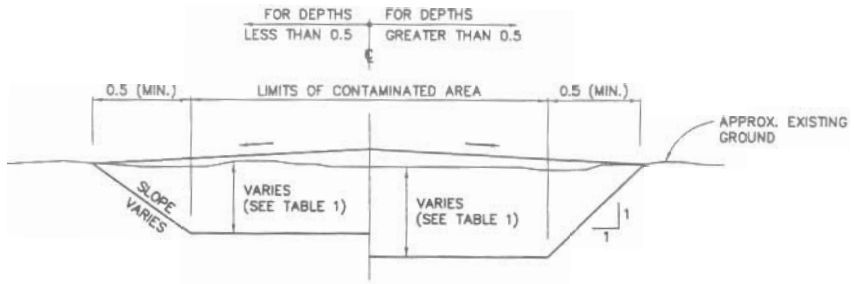

NOTE:

1. MATERIAL TO BE REMOVED. DCC TIER I AND TYPE A SOILS TO BE DISPOSED OF IN AN ON-SITE LANDFILL. DCC TIER II SOILS TO BE PLACED IN THE ON-SITE DCC TIER II SOIL DISPOSAL FACILITY. TYPE B SOILS TO BE PLACED IN THE LANDFARM.
2. TYPE 3 GRANULAR MATERIAL TO BE PLACED IN EXCAVATION, COMPACTED AND MOUNDED TO 100mm ABOVE GROUND SURFACE TO PROMOTE DRAINAGE, UNLESS NOTED OTHERWISE.

TYPICAL SECTION

N.T.S.

TABLE 1: CONTAMINATED SOIL	
AREA NAME	DEPTH OF EXCAVATION (m)
TYPE A	
USAF	0.3
NELF-C	0.5
NELF-F	0.5
DCC TIER II / TYPE A	
NELF-C	0.5

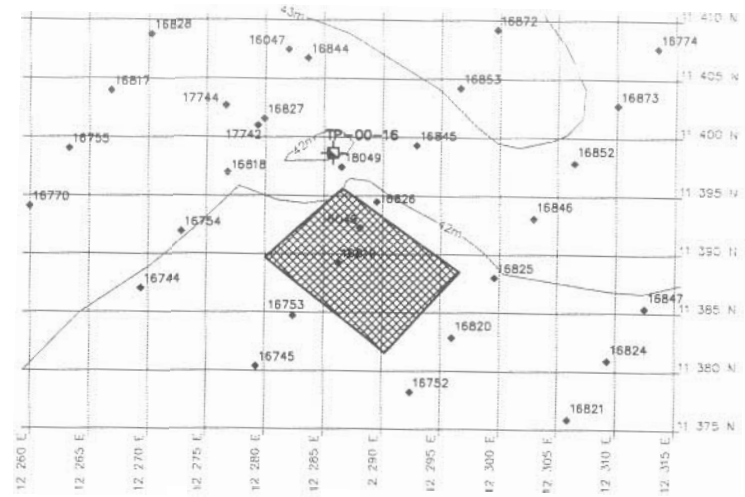

USAF (DWG. 112)

0 5 10 15m
5 2.5

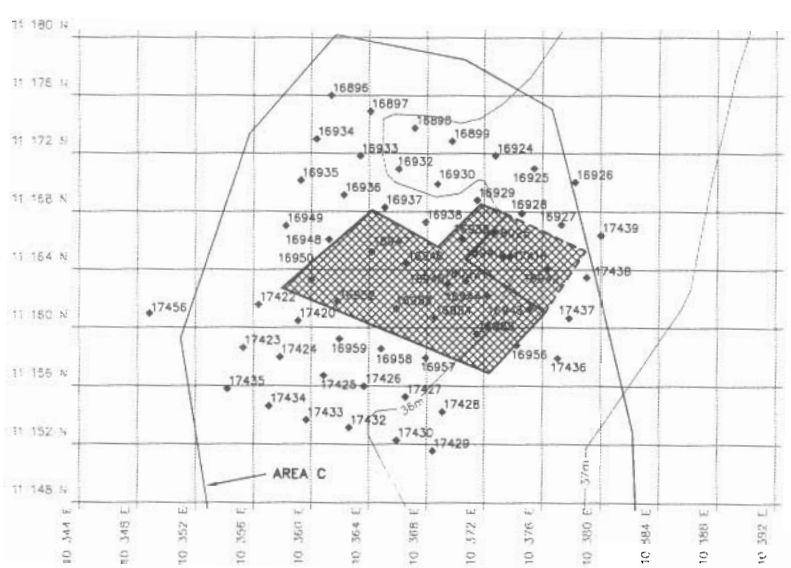

NELF-C (DWG. 110)

0 4 8 12m
4 2

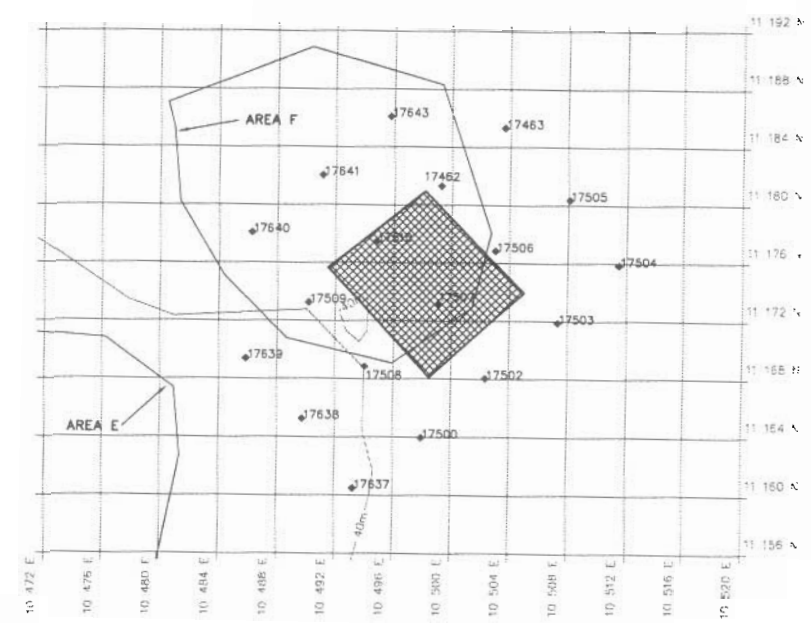

NELF-F (DWG. 110)

0 4 8 12m
4 2

National Défense
Defence nationale

Headquarters
Quartier général

General Notes:

1. ALL ELEVATIONS ARE REFERENCED TO MEAN SEA LEVEL.
2. ALL DIMENSIONS ARE IN METRES UNLESS NOTED OTHERWISE.
3. INFORMATION REGARDING DELINEATION AND ANALYTICAL TESTING OF CONTAMINATED SOIL AREAS HAS BEEN PROVIDED BY ENVIRONMENTAL SCIENCES GROUP – ROYAL MILITARY COLLEGE (ESG), 2001.
4. DIMENSIONS OF CONTAMINATED AREAS TO BE FIELD VERIFIED BY CONFIRMATORY TESTING AT THE PERIMETER AND AT DEPTH BY ESG ON BEHALF OF THE ENGINEER.
5. ALL LONG RANGE RADAR (LRR) FACILITIES ARE CURRENTLY OPERATIONAL AND ARE NOT TO BE DISTURBED. SEE DWG. H-S123/2-9101-201 FOR ADDITIONAL DETAILS.
6. COORDINATE DETAILS FOR CONTAMINATED SOIL AREAS TO BE PROVIDED DURING CONSTRUCTION.

Legend:

- TYPE A CONTAMINATED SOILS
- DCC TIER II / TYPE A CONTAMINATED SOIL
- 17000 SOIL SAMPLE TAG LOCATION
- TEST PIT LOCATION (2000)

No.	DATE	REVISION	REVISION	APPR.

DRAFT

umq SNC

SCALE – ECHELLE: AS SHOWN

PROJECT – PROJET: CAM-3 SHEPHERD BAY

DEW LINE CLEAN UP

© COPYRIGHT
HER MAJESTY THE QUEEN IN RIGHT OF CANADA 2003, AS REPRESENTED BY THE MINISTER OF NATIONAL DEFENCE.

TRADE – METIER: SITING

DATE: 2004-06

SUBJECT – SUJET:

CONTAMINATED AREAS SECTION AND DETAILS SH. 3

PRODUCTION	CONCURRENCE – ASSENTIMENT	
DESIGNED ETUDIE ANP/RRM		DES OFF AGENT CONCEPT
DRAWN DESSINE RN/LJV		SECT HD CHIEF SECT
CHECKED VERIFIE KMS		DES MGR GEST CONCEPT
COORDINATION SMS	REVIEWED – REVU	

DWG. NO. – DESSIN NO.
H-S123/2-9101-123

Canada

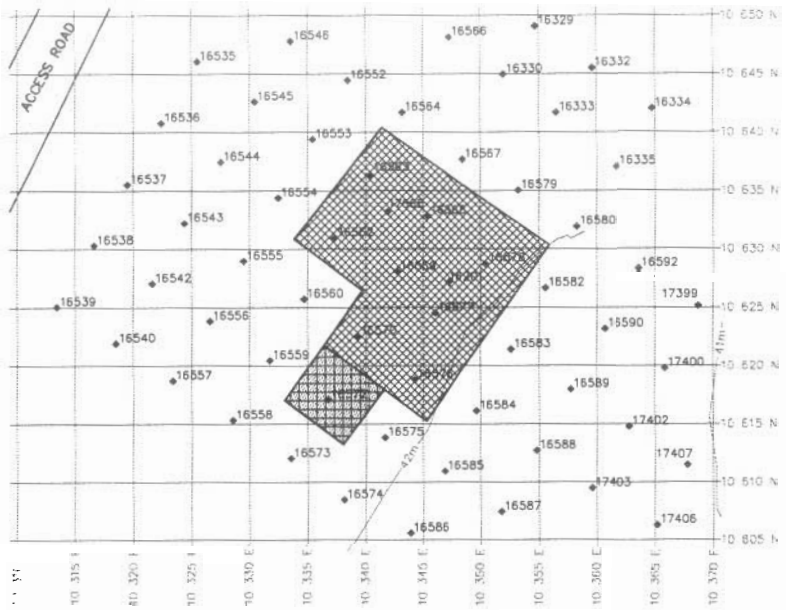

N-PALLET (DWG. 107)

0 5 10 15m
5 2.5

TABLE 1: CONTAMINATED SOIL	
AREA NAME	DEPTH OF EXCAVATION (m)
TYPE A	
N-PALLET	0.5
S-PALLET	0.2 TO 0.4
PALLET	0.3 TO 0.4
TYPE B	
S- PALLET	0.4
DCC TIER I / TYPE A	
N-PALLET	0.5

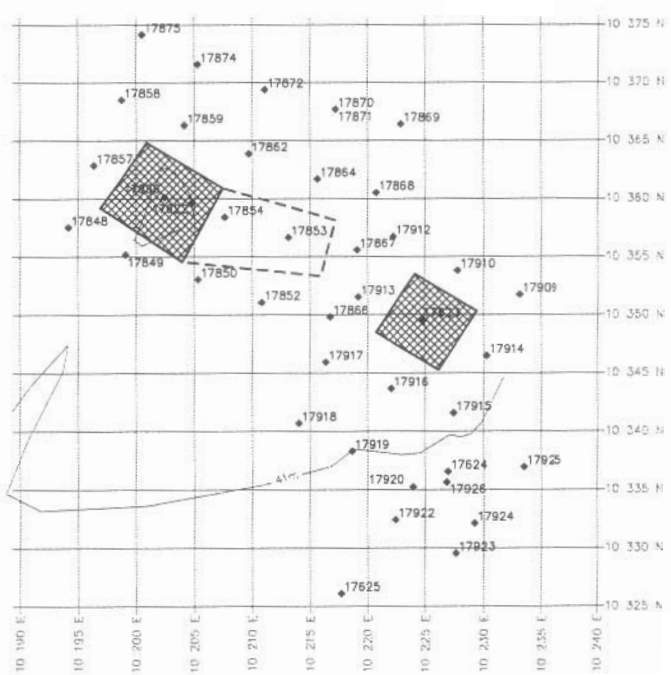

S-PALLET (DWG. 108)

0 5 10 15m
5 2.5

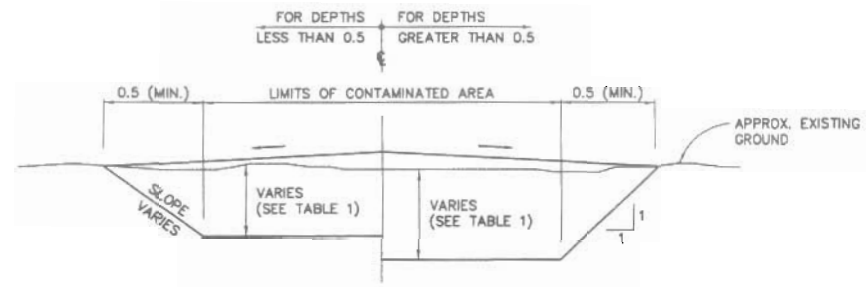

NOTE:

1. MATERIAL TO BE REMOVED. DCC TIER I AND TYPE A SOILS TO BE DISPOSED OF IN AN ON-SITE LANDFILL. DCC TIER II SOILS TO BE PLACED IN THE ON-SITE DCC TIER II SOIL DISPOSAL FACILITY. TYPE B SOILS TO BE PLACED IN THE LANDFARM.
2. TYPE 3 GRANULAR MATERIAL TO BE PLACED IN EXCAVATION, COMPACTED AND MOUNDED TO 100mm ABOVE GROUND SURFACE TO PROMOTE DRAINAGE, UNLESS NOTED OTHERWISE.

TYPICAL SECTION

N.T.S.

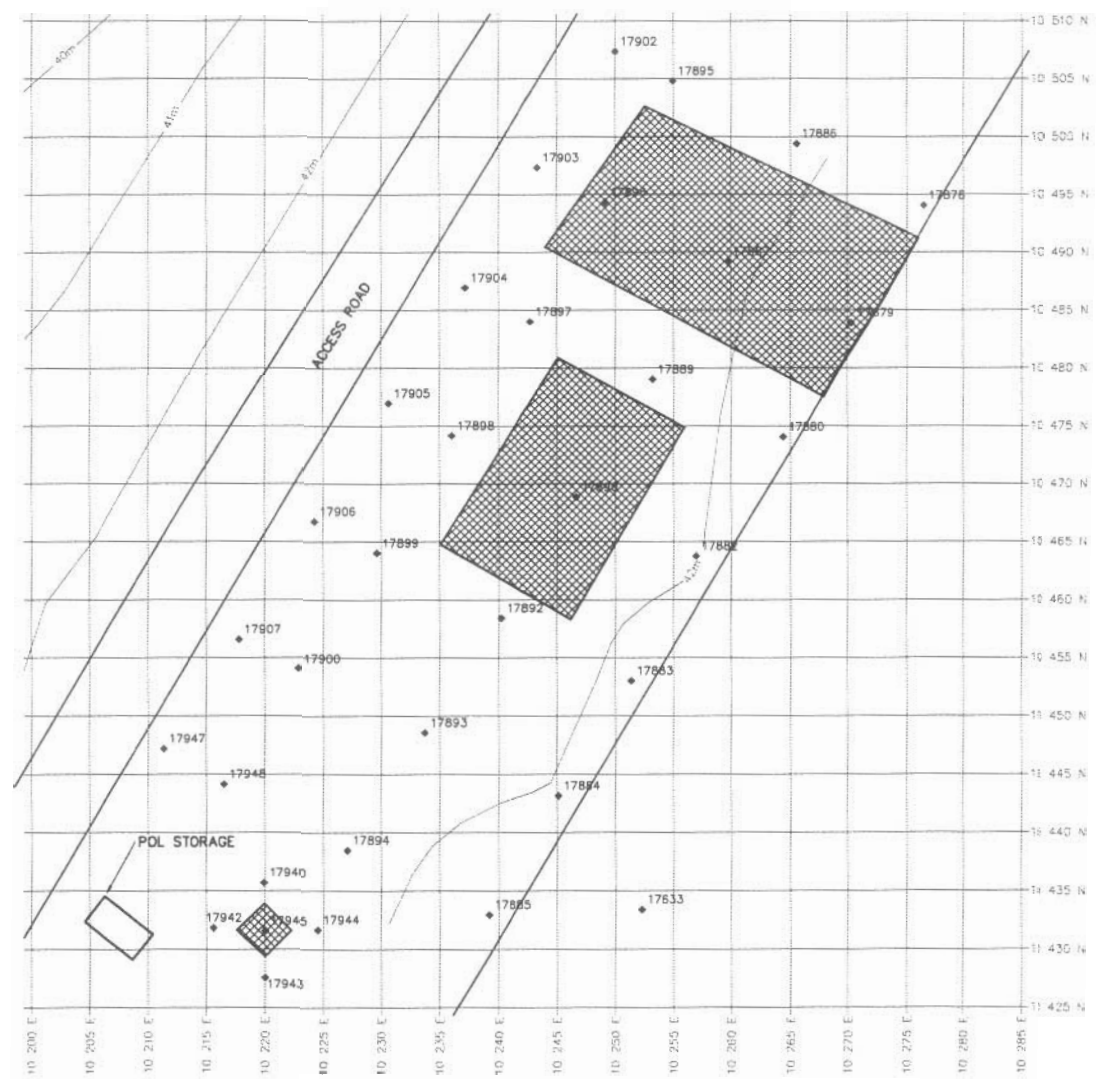

PALLET (DWG. 108)

0 5 10 15m
5 2.5

General Notes:

1. ALL ELEVATIONS ARE REFERENCED TO MEAN SEA LEVEL.
2. ALL DIMENSIONS ARE IN METRES UNLESS NOTED OTHERWISE.
3. INFORMATION REGARDING DELINEATION AND ANALYTICAL TESTING OF CONTAMINATED SOIL AREAS HAS BEEN PROVIDED BY ENVIRONMENTAL SCIENCES GROUP – ROYAL MILITARY COLLEGE (ESG), 2001.
4. DIMENSIONS OF CONTAMINATED AREAS TO BE FIELD VERIFIED BY CONFIRMATORY TESTING AT THE PERIMETER AND AT DEPTH BY ESG ON BEHALF OF THE ENGINEER.
5. ALL LONG RANGE RADAR (LRR) FACILITIES ARE CURRENTLY OPERATIONAL AND ARE NOT TO BE DISTURBED. SEE DWG. H-S123/2-9101-201 FOR ADDITIONAL DETAILS.
6. COORDINATE DETAILS FOR CONTAMINATED SOIL AREAS TO BE PROVIDED DURING CONSTRUCTION.

Legend:

- TYPE A CONTAMINATED SOILS
- TYPE B CONTAMINATED SOILS
- DCC TIER I / TYPE A CONTAMINATED SOIL
- ◆ 17000 SOIL SAMPLE TAG LOCATION

No.	DATE	REVISION	REVISION	APPR.

DRAFT

SCALE – ÉCHELLE: AS SHOWN

PROJECT – PROJET: CAM-3 SHEPHERD BAY

DEW LINE CLEAN UP

© COPYRIGHT
HER MAJESTY THE QUEEN IN RIGHT OF CANADA 2003, AS REPRESENTED BY THE MINISTER OF NATIONAL DEFENCE.

TRADE – METIER: SITING

DATE: 2004-06

SUBJECT – SUJET: CONTAMINATED AREAS SECTION AND DETAILS SH. 4

PRODUCTION	CONCURRENCE – ASSENTIMENT	
DESIGNED ÉTUDIÉ ANP/RRM		DES OFF AGENT CONCEPT
DRAWN DESSINÉ RN/LJV		SECT HD CHEF SECT
CHECKED VERIFIÉ KMS		DES MGR GEST CONCEPT
COORDINATION SMS	REVIEWED – REVU	

DWG. NO. – DESSIN NO. H-S123/2-9101-124

Canada

National Défense
Defence nationale

Headquarters
Quartier général

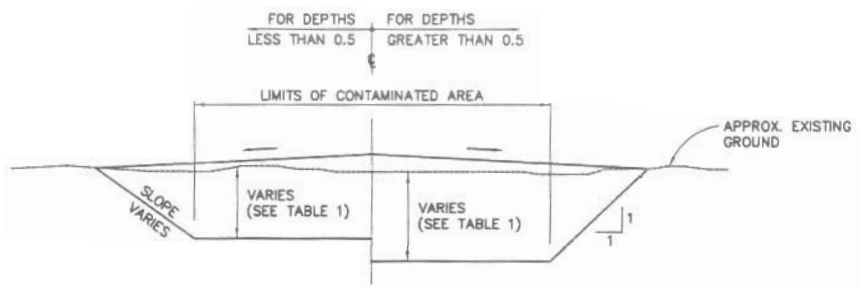

NOTE:

1. MATERIAL TO BE REMOVED. DCC TIER I AND TYPE A SOILS TO BE DISPOSED OF IN AN ON-SITE LANDFILL. DCC TIER II SOILS TO BE PLACED IN THE ON-SITE DCC TIER II SOIL DISPOSAL FACILITY. TYPE B SOILS TO BE PLACED IN THE LANDFARM.
2. TYPE 3 GRANULAR MATERIAL TO BE PLACED IN EXCAVATION, COMPACTED AND MOUNDED TO 100mm ABOVE GROUND SURFACE TO PROMOTE DRAINAGE, UNLESS NOTED OTHERWISE.

TYPICAL SECTION

N.T.S.

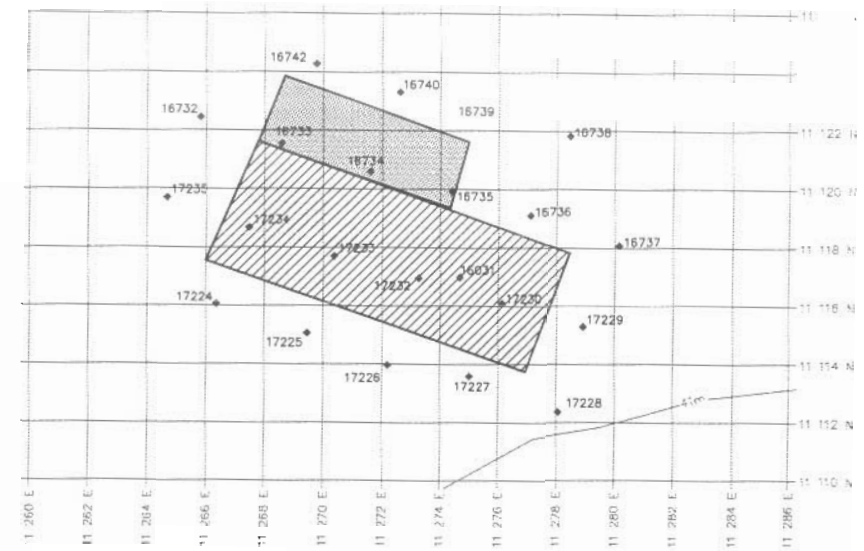

NE AIRSTRIP (DWG. 104)

0 2 4 8m

2 1

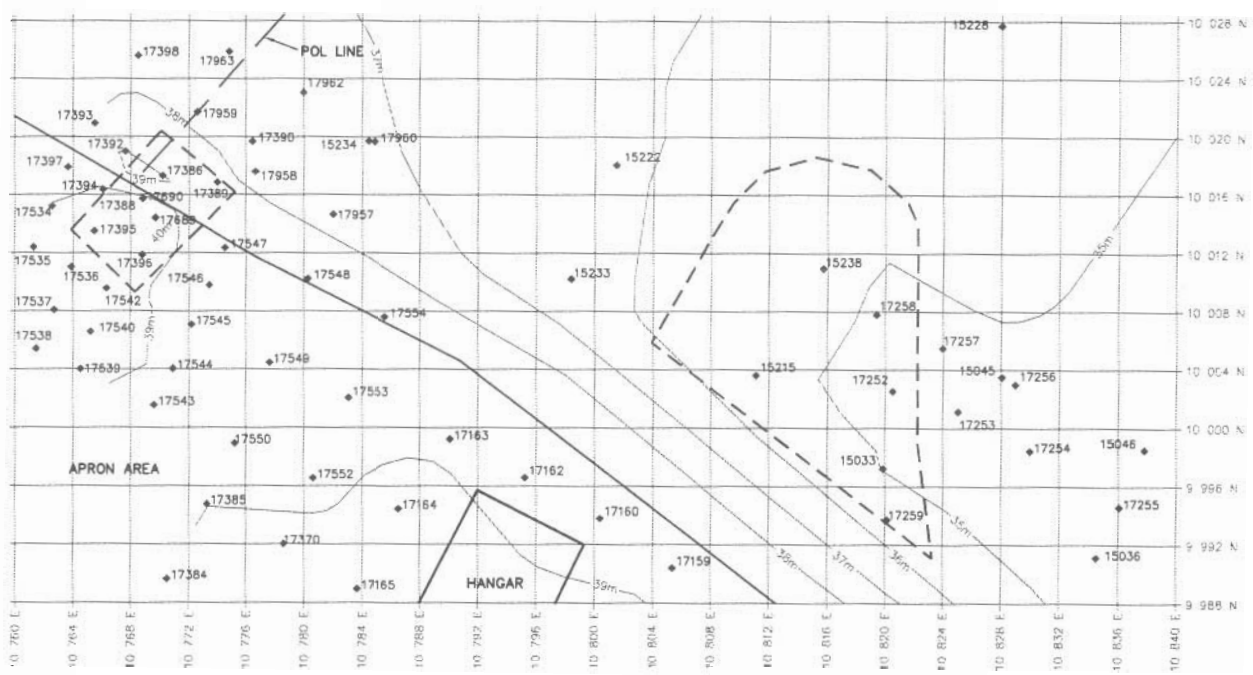

HANGAR PAD (DWG. 111)

0 4 8 12m

4 2

TABLE 1: CONTAMINATED SOIL	
AREA NAME	DEPTH OF EXCAVATION (m)
DCC TIER I	
NE-AIRSTRIP	0.3
DCC TIER II	
NE-AIRSTRIP	0.3
TYPE B	
HANGAR PAD	0.5 TO 1.0

National Défense
Defence nationale

Headquarters
Quartier général

General Notes:

1. ALL ELEVATIONS ARE REFERENCED TO MEAN SEA LEVEL.
2. ALL DIMENSIONS ARE IN METRES UNLESS NOTED OTHERWISE.
3. INFORMATION REGARDING DELINEATION AND ANALYTICAL TESTING OF CONTAMINATED SOIL AREAS HAS BEEN PROVIDED BY ENVIRONMENTAL SCIENCES GROUP – ROYAL MILITARY COLLEGE (ESG), 2001.
4. DIMENSIONS OF CONTAMINATED AREAS TO BE FIELD VERIFIED BY CONFIRMATORY TESTING AT THE PERIMETER AND AT DEPTH BY ESG ON BEHALF OF THE ENGINEER.
5. ALL LONG RANGE RADAR (LRR) FACILITIES ARE CURRENTLY OPERATIONAL AND ARE NOT TO BE DISTURBED. SEE DWG. H-S123/2-9101-201 FOR ADDITIONAL DETAILS.
6. COORDINATE DETAILS FOR CONTAMINATED SOIL AREAS TO BE PROVIDED DURING CONSTRUCTION.

Legend:

- DCC TIER I CONTAMINATED SOILS
- DCC TIER II CONTAMINATED SOILS
- TYPE B CONTAMINATED SOILS
- 17000 SOIL SAMPLE TAG LOCATION

No.	DATE	REVISION	REVISION	APPR.

DRAFT

UMA SNC

SCALE – ECHELLE: AS SHOWN

PROJECT – PROJET: CAM-3 SHEPHERD BAY

DEW LINE CLEAN UP

© COPYRIGHT
HER MAJESTY THE QUEEN IN RIGHT OF CANADA 2003, AS REPRESENTED BY THE MINISTER OF NATIONAL DEFENCE.

TRADE – METIER: SITING

DATE: 2004-06

SUBJECT – SUJET:

CONTAMINATED AREAS SECTION AND DETAILS SH. 5

PRODUCTION	CONCURRENCE – ASSENTIMENT	
DESIGNED ETUDIE ANP/RRM		DES OFF AGENT CONCEPT
DRAWN DESSINE RN/LJV		SECT HD CHEF SECT
CHECKED VERIFIE KMS		DES MGR GEST CONCEPT
COORDINATION SMS	REVIEWED – REVU	

DWG. NO. – DESSIN NO.
H-S123/2-9101-125

Canada

TABLE 1 GROUND TEMPERATURE CABLE INSTALLATION		
INSTRUMENT No.	APPROXIMATE DEPTH BELOW FINAL GRADE (m)	COMMENTS
USAF LANDFILL		
VT-2	3.5	IN KEY TRENCH
VT-4	3.3	IN KEY TRENCH

NOTE:
INSTALL ALL THERMISTOR STRINGS TO BASE LINER UNLESS NOTED OTHERWISE.

TABLE 2 GROUND TEMPERATURE CABLE INSTALLATION		
INSTRUMENT No.	APPROXIMATE DEPTH BELOW FINAL GRADE (m)	COMMENTS
USAF LANDFILL		
VT-1	2.6	ON PLATEAU
VT-3	3.6	ON PLATEAU

TABLE 3 GROUND TEMPERATURE CABLE INSTALLATION		
INSTRUMENT No.	APPROXIMATE DEPTH BELOW FINAL GRADE (m)	COMMENTS
TIER II DISPOSAL FACILITY		
VT-5	6.3	INSTALL THROUGH CENTERLINE BERM TO INVERT OF KEY TRENCH
VT-6	6.1	INSTALL THROUGH CENTERLINE BERM TO INVERT OF KEY TRENCH
VT-7	7.2	INSTALL THROUGH CENTERLINE BERM TO INVERT OF KEY TRENCH
VT-8	7.1	INSTALL THROUGH CENTERLINE BERM TO INVERT OF KEY TRENCH

NOTE:
INSTALL ALL THERMISTOR STRINGS TO BASE LINER UNLESS NOTED OTHERWISE.

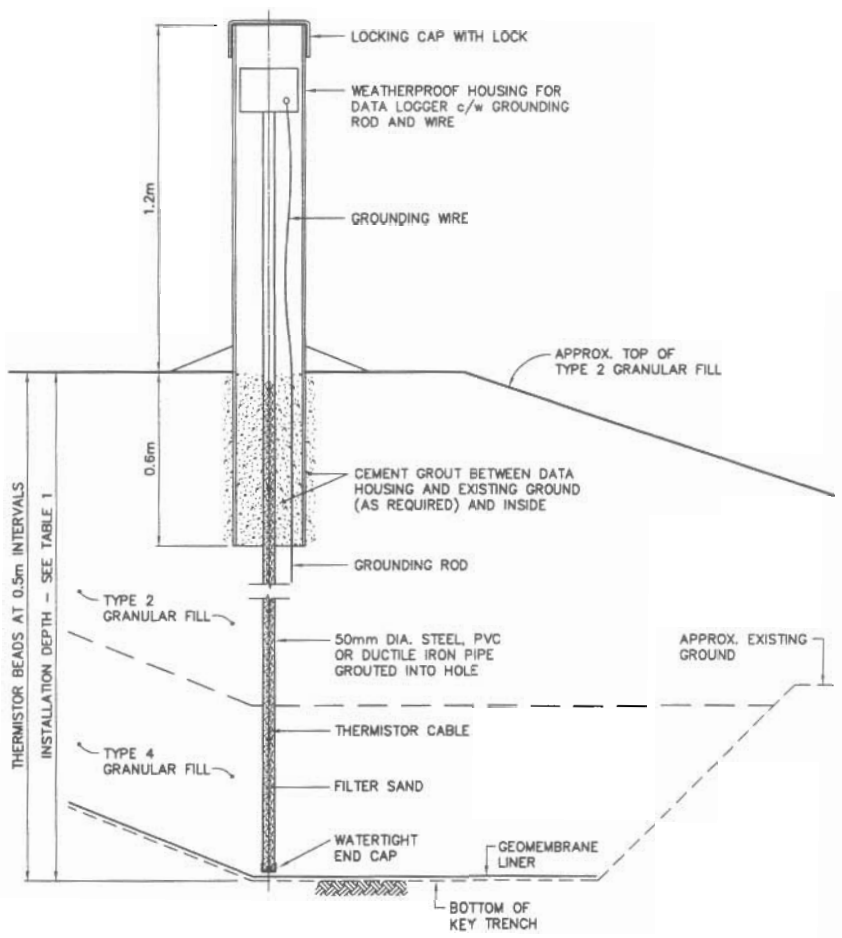

GROUND TEMPERATURE CABLE INSTALLATION DETAIL – KEY TRENCH

N.T.S.

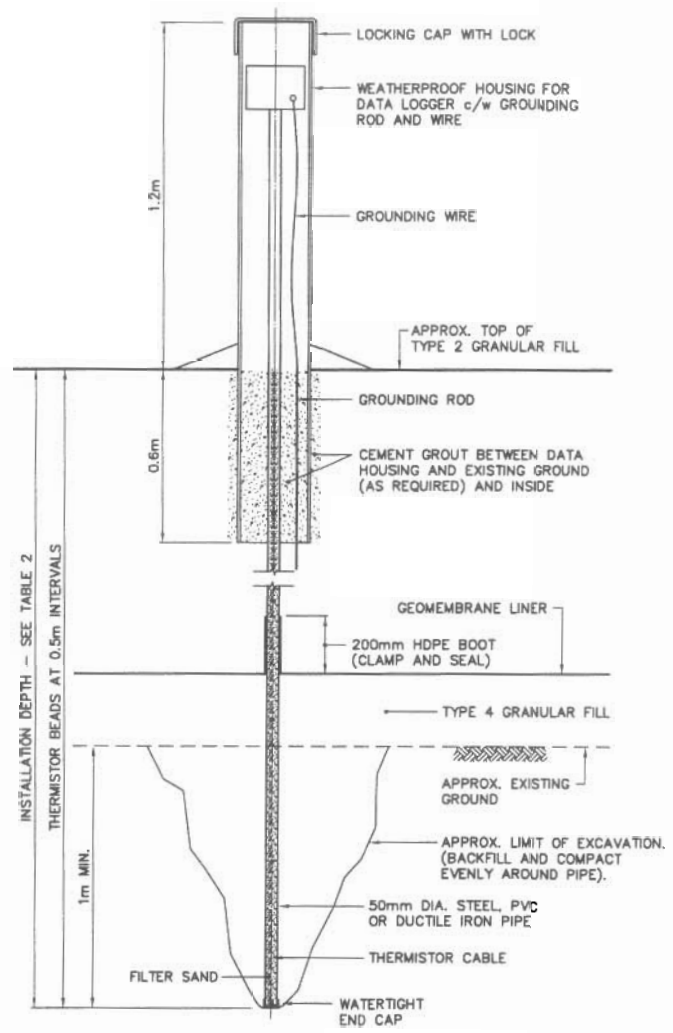

GROUND TEMPERATURE CABLE INSTALLATION – PLATEAU

N.T.S.

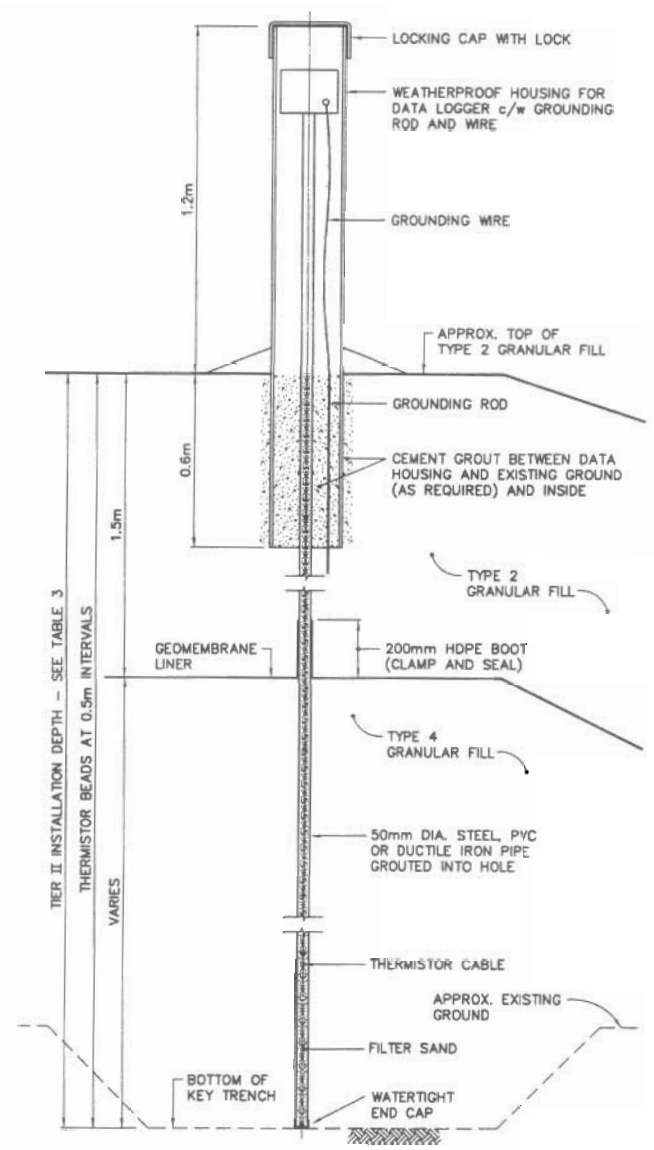

GROUND TEMPERATURE CABLE INSTALLATION – TIER II

N.T.S.

National Défense
Defence nationale

Headquarters
Quartier général

General Notes:

1. ALL DIMENSIONS ARE IN MILLIMETRES UNLESS NOTED OTHERWISE.
2. APPROXIMATE LOCATIONS FOR INSTRUMENTATION ARE SHOWN ON THE DRAWINGS. ALL LOCATIONS TO BE FIELD CONFIRMED BY THE ENGINEER.
3. MOUND FILL AROUND CASING TO PROMOTE DRAINAGE AWAY FROM INSTRUMENT.

Legend:

No.	DATE	REVISION	REVISION	APPR.

DRAFT

uma SNC

SCALE – ECHELLE: AS SHOWN

PROJECT – PROJET: CAM-3 SHEPHERD BAY

DEW LINE CLEAN UP

© COPYRIGHT
HER MAJESTY THE QUEEN IN RIGHT OF CANADA 2003, AS REPRESENTED BY THE MINISTER OF NATIONAL DEFENCE.

TRADE – METIER: SITING | DATE: 2004-06

SUBJECT – SUJET: MISCELLANEOUS DETAILS SH. 1

PRODUCTION		CONCURRENCE – ASSENTIMENT	
DESIGNED ETUDIE	BWF		DES OFF AGENT CONCEPT
DRAWN DESSINE	CAE/IC		SECT HD CHEF SECT
CHECKED VERIFIE	RRM		DES MGR GEST CONCEPT
COORDINATION	SMS	REVIEWED – REVU	

DWG. NO. – DESSIN NO.
H-S123/2-9101-126

Canada

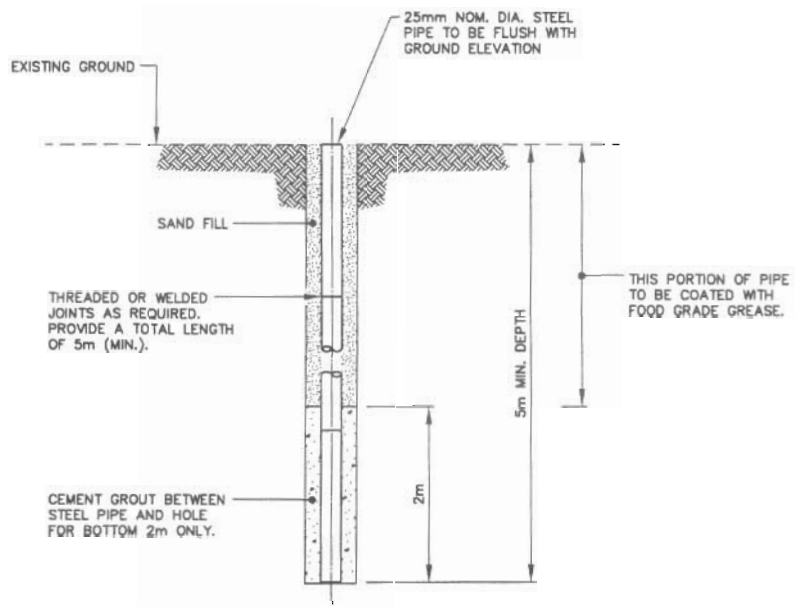

MINIMUM EMBEDMENT CAN BE REDUCED IF ROCK IS ENCOUNTERED. INSTALLATION TO PENETRATE A MINIMUM OF 2m INTO ROCK.

NOTE:
6 PERMANENT SURVEY CONTROL MONUMENTS TO BE INSTALLED. SEE NOTE 2.

TYPICAL PERMANENT SURVEY CONTROL MONUMENT (BENCHMARK)

N.T.S.

MINIMUM 2.5m OF SCREEN AND 0.5m EMBEDMENT INTO ROCK IF ROCK IS ENCOUNTERED

NOTE:
16 MONITORING WELLS TO BE INSTALLED. SEE NOTE 2.

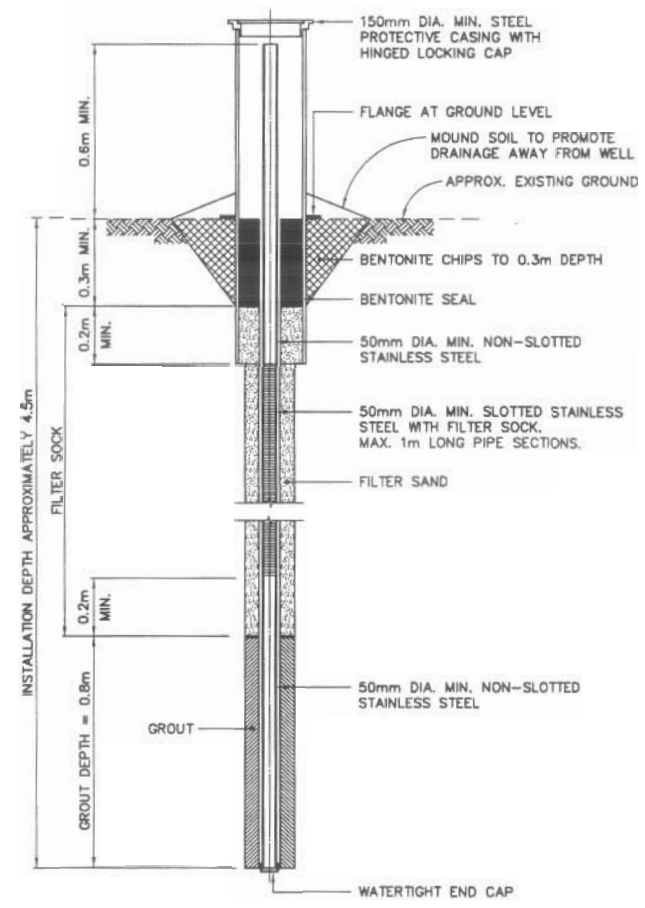

TYPICAL MONITORING WELL/ BACKGROUND MONITORING WELL

N.T.S.

National Défense
Defence nationale

Headquarters
Quartier général

General Notes:

1. ALL DIMENSIONS ARE IN MILLIMETRES UNLESS NOTED OTHERWISE.
2. APPROXIMATE LOCATIONS FOR INSTRUMENTATION ARE SHOWN ON THE DRAWINGS. ALL LOCATIONS TO BE FIELD CONFIRMED BY THE ENGINEER.

Legend:

No.	DATE	REVISION	REVISION	APPR.

DRAFT

UMA SNC

SCALE – ECHELLE: AS SHOWN

PROJECT – PROJET: CAM-3 SHEPHERD BAY

DEW LINE CLEAN UP

© COPYRIGHT
HER MAJESTY THE QUEEN IN RIGHT OF CANADA 2003, AS REPRESENTED BY THE MINISTER OF NATIONAL DEFENCE.

TRADE – METIER: SITING

DATE: 2004-06

SUBJECT – SUJET: MISCELLANEOUS DETAILS SH. 2

PRODUCTION		CONCURRENCE – ASSENTIMENT	
DESIGNED ETUDIE	BWF		DES OFF AGENT CONCEPT
DRAWN DESSINE	CAE/IC		SECT HD CHEF SECT
CHECKED VERIFIE	RRM		DES MGR DEST CONCEPT
COORDINATION	SMS	REVIEWED – REVU	

DWG. NO. – DESSIN NO.
H-S123/2-9101-127

Canada

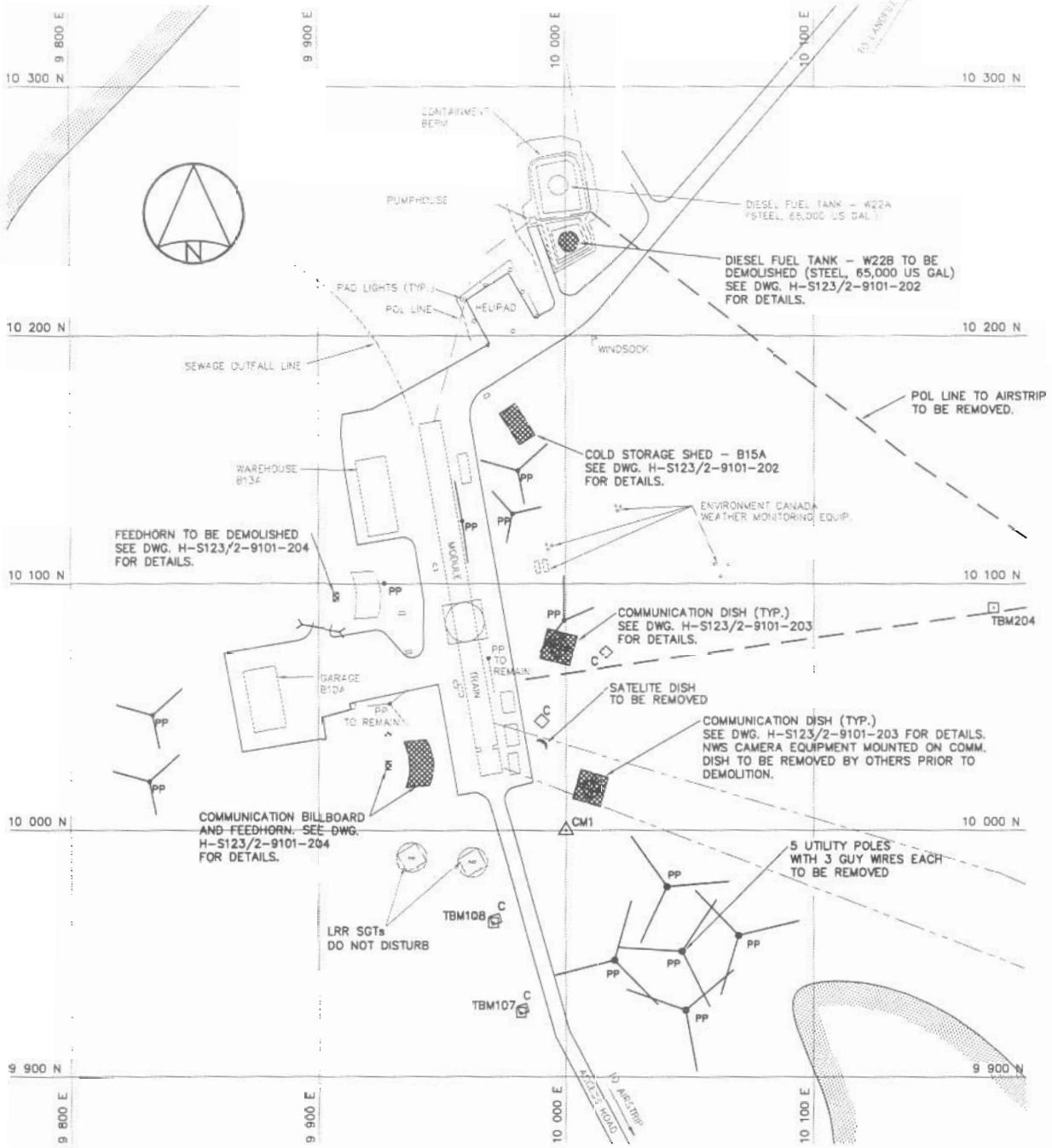

STATION AREA

0 20 40 60m
20 10

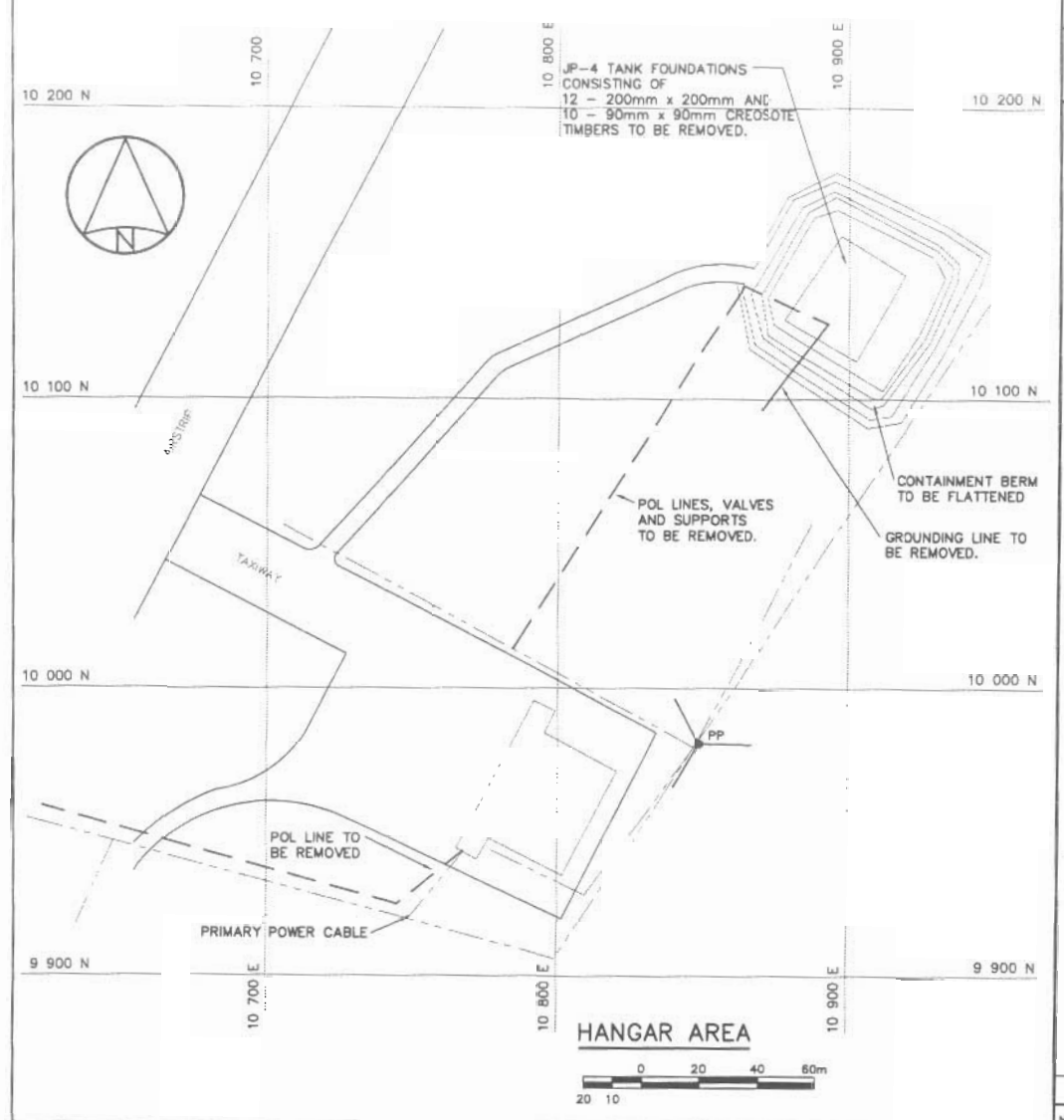

HANGAR AREA

0 20 40 60m
20 10

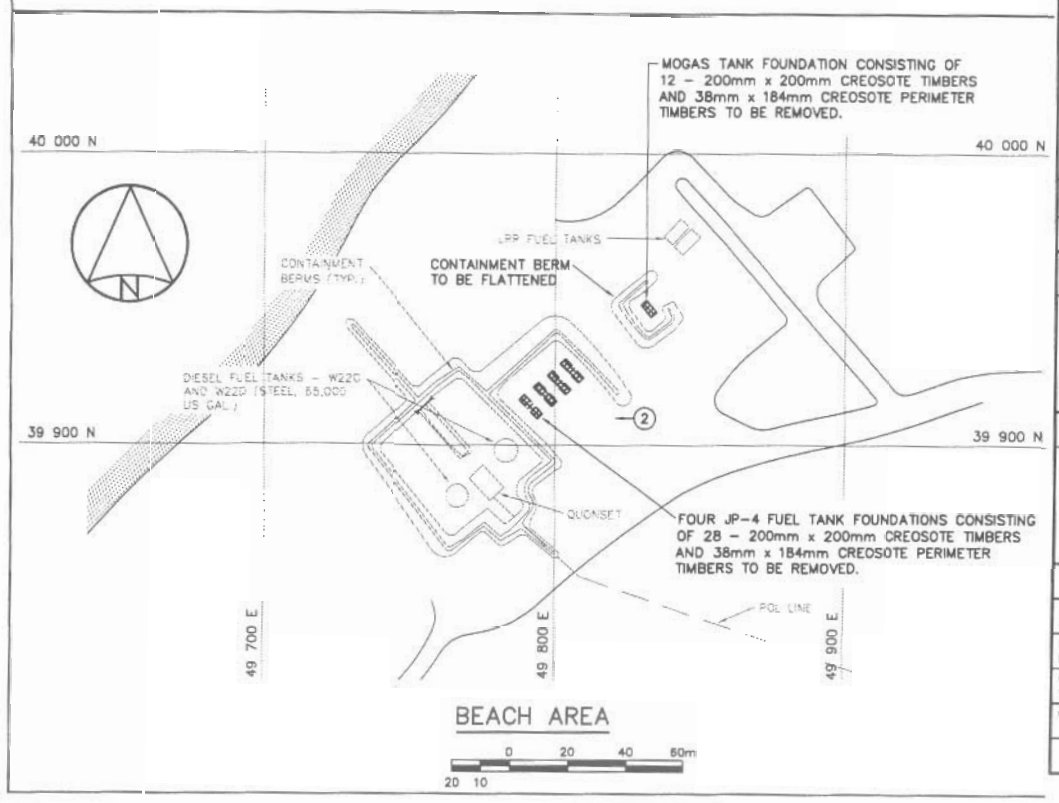

BEACH AREA

0 20 40 60m
20 10

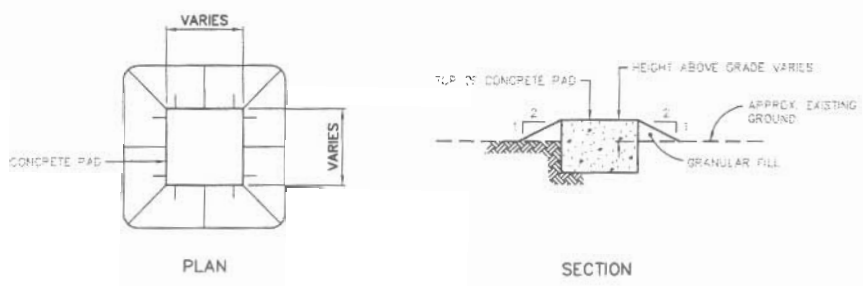

TYPICAL CONCRETE PAD REGRADING DETAIL

N.T.S.

National Défense
Defence nationale

Headquarters
Quartier général

General Notes:

1. ALL STRUCTURES DESIGNATED FOR DEMOLITION TO BE DEMOLISHED TO TOP OF CONCRETE FOUNDATIONS UNLESS NOTED OTHERWISE.
2. ALL POLES TO BE REMOVED UNLESS NOTED OTHERWISE.
3. ALL DIMENSIONS ARE IN METRES UNLESS NOTED OTHERWISE.
4. ALL LONG RANGE RADAR (LRR) FACILITIES ARE CURRENTLY OPERATIONAL AND ARE NOT TO BE DISTURBED. THESE INCLUDE ALL BUILDINGS, STRUCTURES, ELECTRICAL POWER CABLES, FUEL STORAGE TANKS AND PIPELINES NOT SCHEDULED FOR DEMOLITION.
5. LOCATION OF POL LINES ARE APPROXIMATE.

Legend:

- TO BE DEMOLISHED
- CONCRETE PAD TO BE REGRADED
- BODY OF WATER
- UTILITY POLE
- POL LINE
- POWER/COMMUNICATION CABLE
- SEWAGE OUTFALL LINE

No.	DATE	REVISION	REVISION	APPR.

DRAFT

UMA SNC

SCALE – ECHELLE: AS SHOWN

PROJECT – PROJET: CAM-3 SHEPHERD BAY

DEW LINE CLEAN UP

© COPYRIGHT
HER MAJESTY THE QUEEN IN RIGHT OF CANADA 2003, AS REPRESENTED BY THE MINISTER OF NATIONAL DEFENCE.

TRADE – METIER: STRUCTURAL | DATE: 2004-06

SUBJECT – SUJET:
STATION, HANGAR AND BEACH AREAS DEMOLITION SITE PLANS

PRODUCTION		CONCURRENCE – ASSENTIMENT	
DESIGNED ETUDIE	ANP/RRM		DES OFF AGENT CONCEPT
DRAWN DESSINE	RN/LJV		SECT HD CHEF SECT
CHECKED VERIFIE	KMS		DES MGR GEST CONCEPT
COORDINATION	SMS	REVIEWED – REVU	

DWG. NO. – DESSIN NO.
H-S123/2-9101-201

Canada

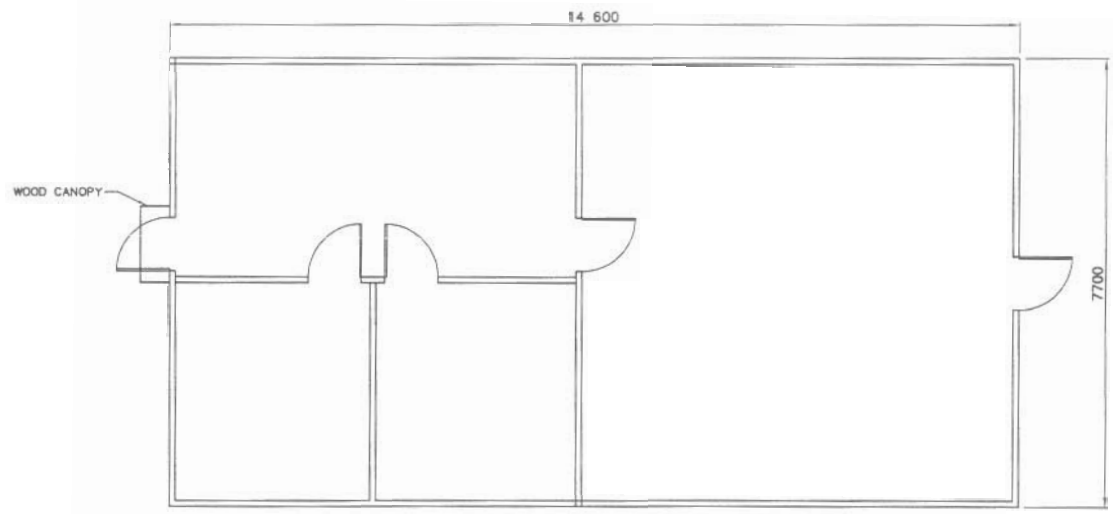

FLOOR PLAN



SECTION

NWSO NUMBER	COMMENTS
B15A	7.7m x 14.6m x 4.2m H. INSULATED COLD STORAGE SHED

STORAGE SHED

0 1 2 3m
1 0.5

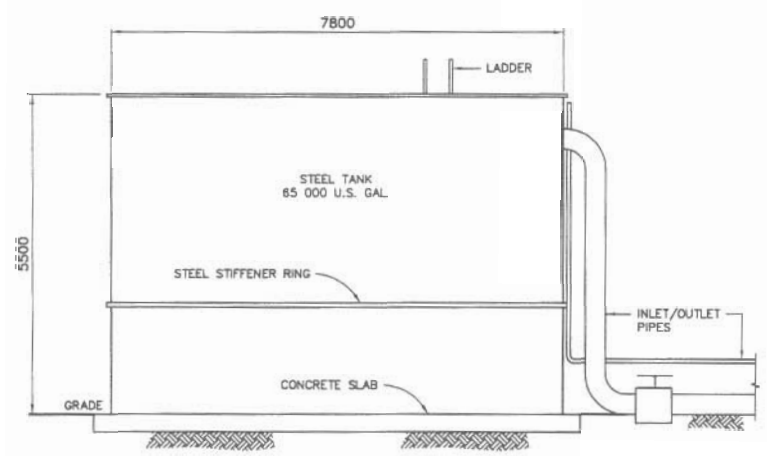

ELEVATION

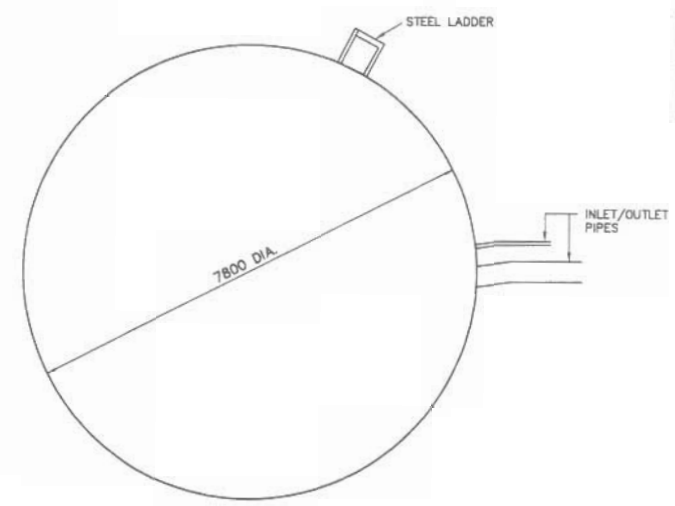

PLAN

NWSO NUMBER	COMMENTS
W22B	AS SHOWN

DIESEL FUEL TANK

N.T.S.

National Défense
Defence nationale

Headquarters
Quartier général

General Notes:

1. ALL DIMENSIONS ARE IN MILLIMETRES UNLESS NOTED OTHERWISE.
2. REFER TO DEMOLITION TABLES IN SPECIFICATIONS FOR LIST OF MAJOR BUILDING CONTENTS.
3. FACILITIES TO BE DEMOLISHED MAY CONTAIN PCB AND LEAD CONTAMINATED PAINT. REFER TO SECTION 02060 OF THE SPECIFICATIONS.
4. REMOVE CREOSOTE TREATED TIMBERS FROM QML STORAGE SHED FOUNDATION.

Legend:

No.	DATE	REVISION	REVISION	APPR.

DRAFT

SCALE – ECHELLE: AS SHOWN

PROJECT – PROJET: CAM–3 SHEPHERD BAY

DEW LINE CLEAN UP

© COPYRIGHT
HER MAJESTY THE QUEEN IN RIGHT OF CANADA 2003, AS REPRESENTED BY THE MINISTER OF NATIONAL DEFENCE.

TRADE – METIER: STRUCTURAL | DATE: 2004–06

SUBJECT – SUJET:

STORAGE SHED AND FUEL TANK PLANS, SECTION AND ELEVATION

PRODUCTION		CONCURRENCE – ASSENTIMENT	
DESIGNED ETUDIE	MJH		DES OFF AGENT CONCEPT
DRAWN DESSINE	DMC		SECT HD CHEF SECT
CHECKED VERIFIE	LGM/FT		DES MGR GEST CONCEPT
COORDINATION	ASW	REVIEWED – REVU	

DWG. NO. – DESSIN NO.
H–S123/2–9101–202

Canada

COMMENTS
2 COMMUNICATION DISHES

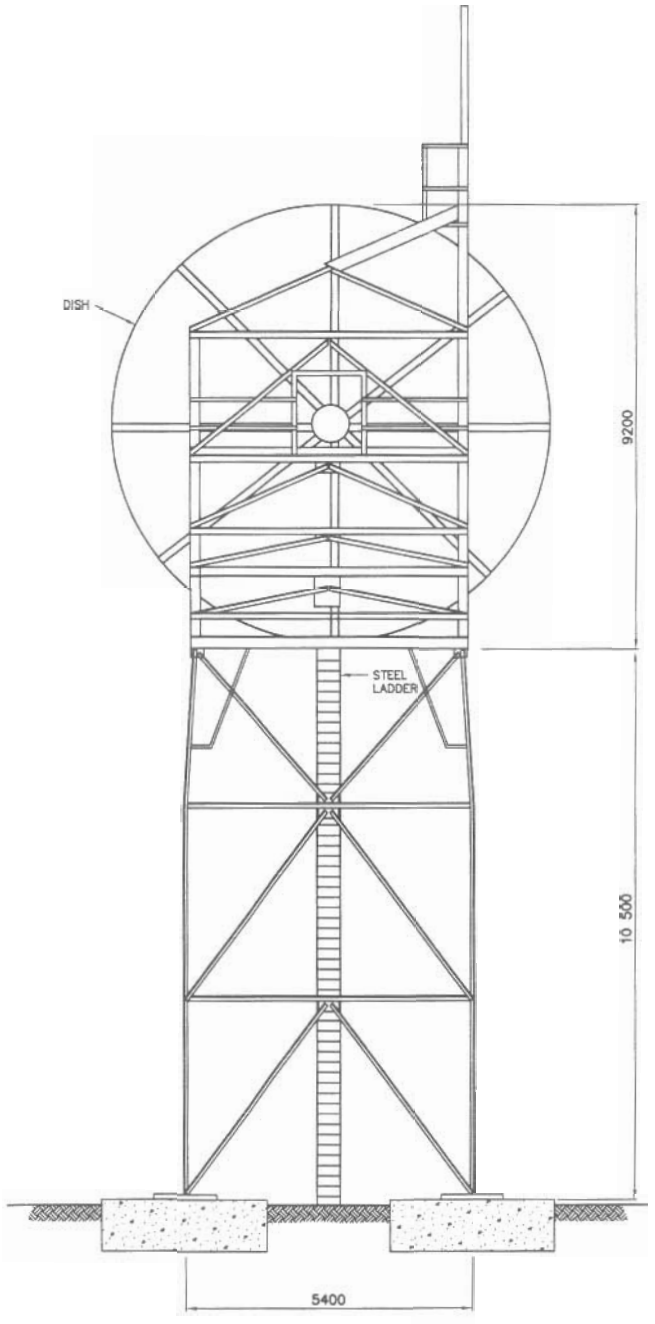

REAR ELEVATION

N.T.S.

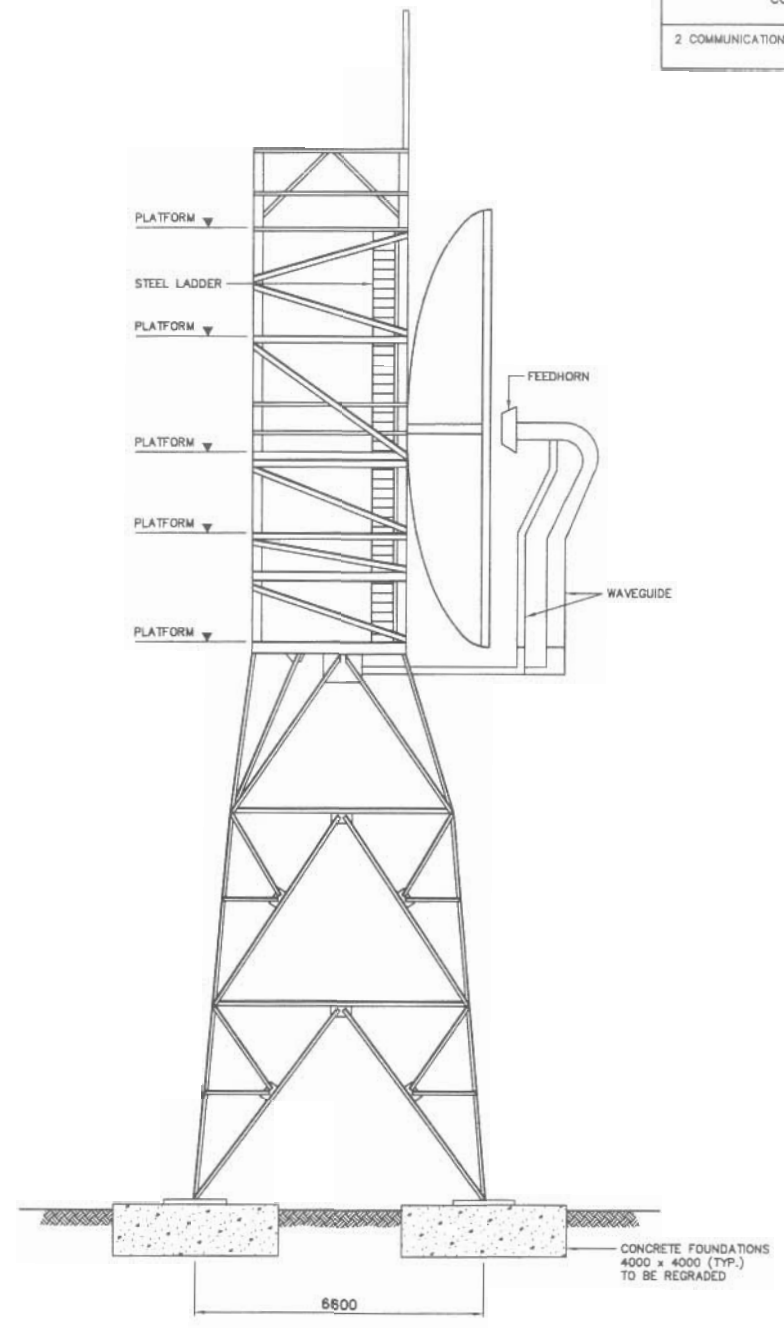

SIDE ELEVATION

N.T.S.

National Défense
Defence nationale

Headquarters
Quartier général

General Notes:

1. ALL DIMENSIONS ARE IN MILLIMETRES UNLESS NOTED OTHERWISE.

Legend:

No.	DATE	REVISION	REVISION	APPR.

DRAFT

umq SEII

SCALE – ECHELLE: AS SHOWN

PROJECT – PROJET: CAM–3 SHEPHERD BAY

DEW LINE CLEAN UP

© COPYRIGHT
HER MAJESTY THE QUEEN IN RIGHT OF CANADA 2003, AS REPRESENTED BY THE MINISTER OF NATIONAL DEFENCE.

TRADE – METIER: STRUCTURAL | DATE: 2004–06

SUBJECT – SUJET:

COMMUNICATION DISH ELEVATIONS

PRODUCTION		CONCURRENCE – ASSENTIMENT	
DESIGNED ETUDIE	MJH		DES OFF AGENT CONCEPT
DRAWN DESSINE	DMC		SECT HD CHEF SECT
CHECKED VERIFIE	LGM/FT		DES MGR GEST CONCEPT
COORDINATION	ASW	REVIEWED – REVU	

DWG. NO. – DESSIN NO.
H–5123/2–9101–203

Canada

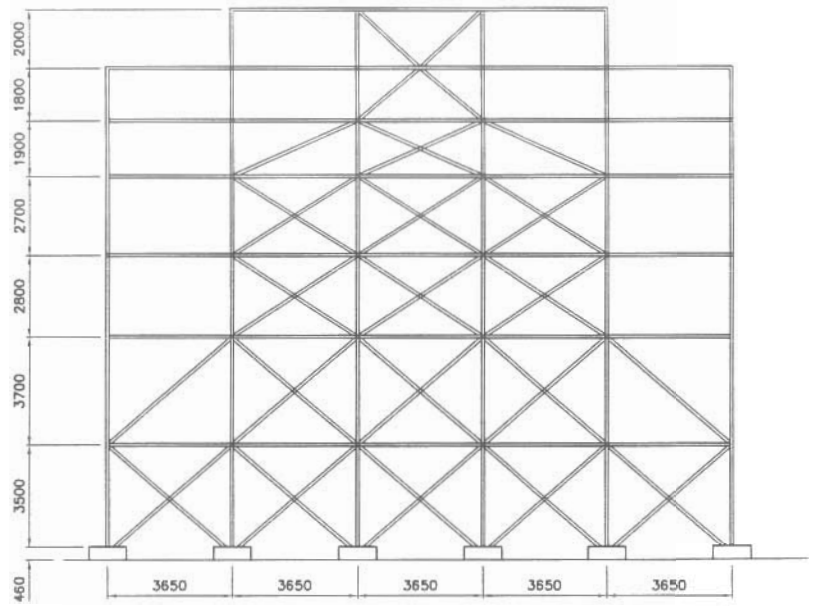

REAR ELEVATION

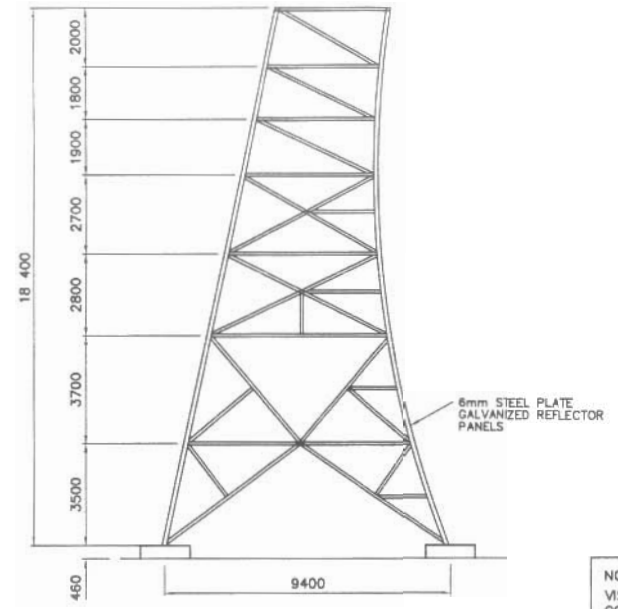

SECTION

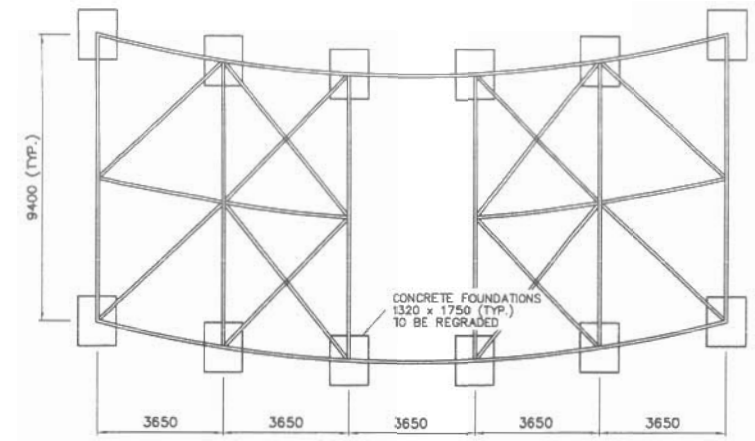

PLAN

NOTE:
VISIBLE FOUNDATIONS ARE 1300 x 1700
CONCRETE FOOTINGS AT GRADE.

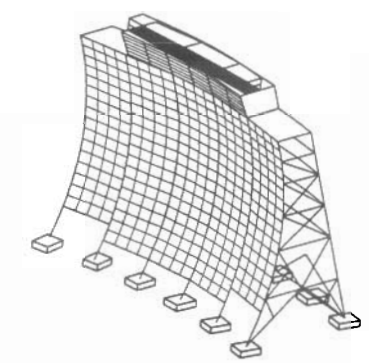

ISOMETRIC VIEW

COMMENTS
1 COMMUNICATION BILLBOARD 2 FEEDHORNS

COMMUNICATION BILLBOARD

N.T.S.

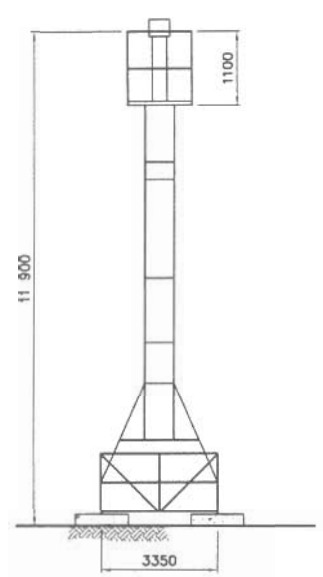

END ELEVATION

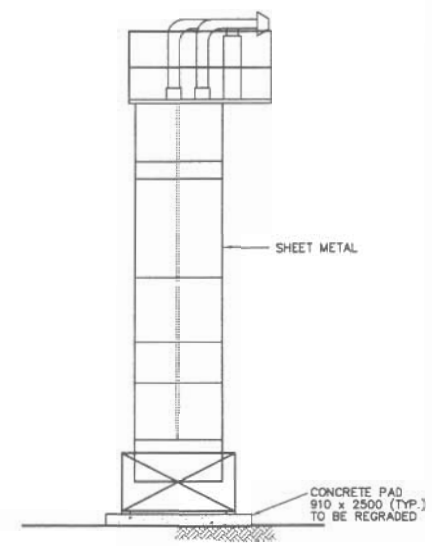

SIDE ELEVATION

TYPICAL FEEDHORN

0 1 2 3m
1 0.5

National Défense
Defence nationale

Headquarters
Quartier général

General Notes:

1. ALL DIMENSIONS ARE IN MILLIMETRES UNLESS NOTED OTHERWISE.

Legend:

No.	DATE	REVISION	REVISION	APPR.

DRAFT

umq SHII

SCALE – ECHELLE: AS SHOWN

PROJECT – PROJET: CAM–3 SHEPHERD BAY

DEW LINE CLEAN UP

© COPYRIGHT
HER MAJESTY THE QUEEN IN RIGHT OF CANADA 2003, AS REPRESENTED BY THE MINISTER OF NATIONAL DEFENCE.

TRADE – METIER: STRUCTURAL | DATE: 2004–06

SUBJECT – SUJET:
COMMUNICATION BILLBOARD
AND FEEDHORN
PLAN, SECTION AND ELEVATIONS

PRODUCTION		CONCURRENCE – ASSENTIMENT	
DESIGNED ETUDIE	MJH		DES OFF AGENT CONCEPT
DRAWN DESSINE	DMC		SECT HD CHEF SECT
CHECKED VERIFIE	LGM/FT		DES MGR GEST CONCEPT
COORDINATION	ASW	REVIEWED – REVU	

DWG. NO. – DESSIN NO.
H–S123/2–9101–204

Canada