








































LANDFILL VISUAL INSPECTION PHOTO LOG

Site Name: CAM-3, Shepherd Bay
 Landfill: Non-Hazardous Waste Landfill
 Date Inspected: August 15, 2009
 Inspected by: Andrew Passalis, P.Eng.

Photo (NHWLF-)	Thumbnail	Filename	Size (KB)	Date	Vantage Point		Caption
					Easting	Northing	
1		C309_3784	2,268 KB	15/08/2009	10338	10702	View NW at east side of landfill
2		C309_3785	2,462 KB	15/08/2009	10344	10713	View NW at east side of landfill
3		C309_3786	2,427 KB	15/08/2009	10348	10722	View NW at east side of landfill
4		C309_3787	3,566 KB	15/08/2009	10344	10723	View W at MW-1
5		C309_3788	2,453 KB	15/08/2009	10352	10731	View NW at east side of landfill
6		C309_3790	2,430 KB	15/08/2009	10357	10743	View NW at east side of landfill
7		C309_3791	2,986 KB	15/08/2009	10348	10754	View SW along east toe of landfill
8		C309_3792	2,964 KB	15/08/2009	10348	10757	View NW along north toe of landfill
9		C309_3793	3,184 KB	15/08/2009	10343	10775	View SW at north side of landfill
10		C309_3794	3,147 KB	15/08/2009	10333	10781	View SW at north side of landfill
11		C309_3795	2,675 KB	15/08/2009	10323	10787	View SW at north side of landfill
12		C309_3796	2,687 KB	15/08/2009	10312	10791	View SW at west side of landfill
13		C309_3797	2,414 KB	15/08/2009	10301	10779	View SE along north toe of landfill
14		C309_3798	2,705 KB	15/08/2009	10298	10780	View SW along west toe of landfill
15		C309_3799	4,202 KB	15/08/2009	10284	10777	View SE at MW-2
16		C309_3800	2,384 KB	15/08/2009	10276	10780	Panoramic view E to S from northeast of landfill
		C309_3801	2,224 KB	15/08/2009			
		C309_3802	2,198 KB	15/08/2009			
17		C309_3803	2,811 KB	15/08/2009	10268	10763	View SE at west side of landfill
18		C309_3804	2,807 KB	15/08/2009	10263	10752	View SE at west side of landfill
19		C309_3805	2,433 KB	15/08/2009	10257	10741	View SE at west side of landfill. MW-3 in foreground.
20		C309_3806	4,524 KB	15/08/2009	10269	10739	View NE at MW-3

LANDFILL VISUAL INSPECTION PHOTO LOG

Site Name: CAM-3, Shepherd Bay
 Landfill: Non-Hazardous Waste Landfill
 Date Inspected: August 15, 2009
 Inspected by: Andrew Passalis, P.Eng.

Photo (NHWLF-)	Thumbnail	Filename	Size (KB)	Date	Vantage Point		Caption
					Easting	Northing	
21		C309_3807	3,221 KB	15/08/2009	10272	10726	View NE along west toe of landfill
22		C309_3808	2,896 KB	15/08/2009	10273	10723	View SE along south toe of landfill
23		C309_3809	3,470 KB	15/08/2009	10279	10730	View NE along north slope of landfill
24		C309_3810	3,078 KB	15/08/2009	10280	10727	View SE along south slope of landfill
25		C309_3811	2,972 KB	15/08/2009	10287	10729	Panoramic view NE to SE from southwest corner of landfill
		C309_3812	3,103 KB	15/08/2009			
		C309_3813	2,939 KB	15/08/2009			
		C309_3814	2,728 KB	15/08/2009			
26		C309_3815	3,287 KB	15/08/2009	10296	10724	View SE at minor depression on south crest of landfill
		C309_3816	2,896 KB	15/08/2009			
		C309_3817	2,734 KB	15/08/2009			
		C309_3818	2,868 KB	15/08/2009			
27		C309_3819	2,996 KB	15/08/2009	10315	10717	Panoramic view NW to NE from southeast corner of landfill
		C309_3820	2,765 KB	15/08/2009			
		C309_3821	2,594 KB	15/08/2009			
		C309_3822	2,851 KB	15/08/2009			
28		C309_3823	2,816 KB	15/08/2009	10321	10728	View NW across landfill cover
29		C309_3824	3,105 KB	15/08/2009	10325	10735	View NW across landfill cover
30		C309_3825	3,077 KB	15/08/2009	10328	10743	View NW across landfill cover
31		C309_3826	2,840 KB	15/08/2009	10332	10751	Panoramic view NW to SW from northeast corner of landfill
		C309_3827	4,302 KB	15/08/2009			
		C309_3828	3,521 KB	15/08/2009			
		C309_3829	2,803 KB	15/08/2009			
32		C309_3830	2,740 KB	15/08/2009	10314	10742	View of partially exposed metal bedrail in centre of landfill cover
		C309_3831	2,931 KB	15/08/2009			
		C309_3832	3,101 KB	15/08/2009			
		C309_3833	2,588 KB	15/08/2009			
33		C309_3834	2,727 KB	15/08/2009	10317	10741	View NW at partially exposed metal debris
		C309_3835	3,090 KB	15/08/2009			
		C309_3836	5,009 KB	15/08/2009			
		C309_3837	3,637 KB	15/08/2009			
34		C309_3829	2,803 KB	15/08/2009	10304	10765	Panoramic view SE to SW from northwest corner of landfill
35		C309_3830	2,740 KB	15/08/2009	10300	10757	View SE across landfill cover
36		C309_3831	2,931 KB	15/08/2009	10296	10749	View SE across landfill cover
37		C309_3832	3,101 KB	15/08/2009	10291	10739	View SE across landfill cover
38		C309_3833	2,588 KB	15/08/2009	10293	10745	Minor depression on west crest of landfill cover
39		C309_3834	2,727 KB	15/08/2009	10292	10741	View NE at minor depression on west crest of landfill