

































**LANDFILL VISUAL INSPECTION PHOTO LOG**

Site Name: CAM-3, Shepherd Bay  
 Landfill: Station Landfill  
 Date Inspected: August 15, 2009  
 Inspected by: Andrew Passalis, P.Eng.

Photo (SLF-)	Thumbnail	Filename	Size (KB)	Date	Vantage Point		Caption
					Easting	Northing	
LOBE A							
1		C309_3712	2,526 KB	15/08/2009	9884	9849	View S at Lobe A
		C309_3713	2,780 KB	15/08/2009			
2		C309_3714	2,910 KB	15/08/2009	9893	9826	View SE along west side of Lobe A
3		C309_3715	4,947 KB	15/08/2009	9897	9815	Minor staining and ponding on west side of Lobe A
4		C309_3716	3,390 KB	15/08/2009	9901	9805	View NW at staining and ponding on west side of Lobe A
		C309_3723	3,057 KB	15/08/2009			
5		C309_3724	2,805 KB	15/08/2009	9897	9791	Panoramic view W to N from southeast corner of Lobe A
		C309_3725	2,796 KB	15/08/2009			
		C309_3726	2,906 KB	15/08/2009			
6		C309_3727	2,554 KB	15/08/2009	9872	9779	Panoramic view N to W from southwest of Lobe A
		C309_3728	2,590 KB	15/08/2009			
		C309_3729	2,352 KB	15/08/2009			
7		C309_3730	2,550 KB	15/08/2009	9864	9831	Panormamic view S to E from northwest of Lobe A
		C309_3731	2,353 KB	15/08/2009			
		C309_3732	2,222 KB	15/08/2009			
LOBE B							
8		IMG_3733	2,942 KB	15/08/2009	9919	9793	Panoramic view NE to SE from southwest of Lobe B
		IMG_3734	2,731 KB	15/08/2009			
		IMG_3735	2,409 KB	15/08/2009			
9		IMG_3736	2,584 KB	15/08/2009	9955	9760	Panoramic view NW to NE from south side of Lobe B
		IMG_3737	2,771 KB	15/08/2009			
		IMG_3738	2,666 KB	15/08/2009			
		IMG_3739	2,459 KB	15/08/2009			
		IMG_3740	2,135 KB	15/08/2009			
10		IMG_3741	3,696 KB	15/08/2009	9974	9763	View N at ponding along south toe of Lobe B
11		IMG_3742	2,930 KB	15/08/2009	10005	9774	View NW at erosion on south side of Lobe B
12		IMG_3743	2,672 KB	15/08/2009	10001	9789	View NW at minor erosion on surface of Lobe B
13		IMG_3744	3,324 KB	15/08/2009	10023	9770	View N at minor erosion on southeast side of Lobe B
14		IMG_3745	4,498 KB	15/08/2009	10025	9783	View S at minor erosion on southeast side of Lobe B
15		IMG_3746	4,302 KB	15/08/2009	10033	9784	View S at minor dendritic erosion on southeast side of Lobe B
16		IMG_3747	3,743 KB	15/08/2009	10034	9771	View N at minor dendritic erosion on southeast side of Lobe B
17		IMG_3748	2,372 KB	15/08/2009	10064	9770	View E along southeast toe of Lobe B
18		IMG_3749	2,674 KB	15/08/2009	10076	9784	View NW along north side of Lobe B

**LANDFILL VISUAL INSPECTION PHOTO LOG**

Site Name: CAM-3, Shepherd Bay  
 Landfill: Station Landfill  
 Date Inspected: August 15, 2009  
 Inspected by: Andrew Passalis, P.Eng.

Photo (SLF-)	Thumbnail	Filename	Size (KB)	Date	Vantage Point		Caption
					Easting	Northing	
19		IMG_3750	4,000 KB	15/08/2009	10075	9779	View SW along south toe of Lobe B
20		IMG_3751	3,523 KB	15/08/2009	10038	9808	View SE at minor settlement on north side of Lobe B
21		IMG_3752	3,747 KB	15/08/2009	10019	9823	View SE at minor settlement on north side of Lobe B
22		IMG_3753	3,067 KB	15/08/2009	9993	9846	Panoramic view SE to W across Lobe B
		IMG_3754	3,264 KB	15/08/2009			
		IMG_3755	3,316 KB	15/08/2009			
		IMG_3756	3,385 KB	15/08/2009			
		IMG_3757	3,199 KB	15/08/2009			
23		IMG_3760	3,393 KB	15/08/2009	9991	9854	View SW along drainage channel on northwest side of Lobe B
LOBE C							
24		IMG_3763	2,485 KB	15/08/2009	10113	9761	Panoramic view SE to S across Lobe C
		IMG_3764	2,605 KB	15/08/2009			
		IMG_3765	2,787 KB	15/08/2009			
25		IMG_3766	4,412 KB	15/08/2009	10118	9745	View S along west side of Lobe C. Note minor settlement along slope
26		IMG_3767	3,816 KB	15/08/2009	10112	9719	View N along west side of Lobe C. Minor erosion on toe of landfill.
		IMG_3768	2,543 KB	15/08/2009			
27		IMG_3769	2,432 KB	15/08/2009	10091	9683	Panoramic view NE to E from southeast side of Lobe C
		IMG_3770	2,332 KB	15/08/2009			
		IMG_3771	3,119 KB	15/08/2009			
28		IMG_3771	3,119 KB	15/08/2009	10122	9683	View NW along south toe of Lobe C
29		IMG_3772	3,835 KB	15/08/2009	10127	9683	View NE along east toe of Lobe C
		IMG_3776	2,541 KB	15/08/2009			
30		IMG_3777	2,439 KB	15/08/2009	10162	9696	Panoramic view SW to NW at east side of Lobe C
		IMG_3778	2,632 KB	15/08/2009			
		IMG_3779	2,831 KB	15/08/2009			
		IMG_3780	2,584 KB	15/08/2009			
31		IMG_3781	2,752 KB	15/08/2009	10173	9729	Panoramic view NW to SW from northeast of Lobe C
		IMG_3782	3,021 KB	15/08/2009			
		IMG_3783	4,025 KB	15/08/2009			
32		IMG_3783	4,025 KB	15/08/2009	10123	9736	View SE at minor settlement on northwest corner of Lobe C