

















LANDFILL VISUAL INSPECTION PHOTO LOG

Site Name: CAM-3, Shepherd Bay
 Landfill: Tier II Disposal Facility
 Date Inspected: August 14, 2009
 Inspected by: Andrew Passalis, P.Eng.

Photo (Tier II-)	Thumbnail	Filename	Size (KB)	Date	Vantage Point		Caption
					Easting	Northing	
1		IMG_3421	2,731 KB	2009-08-13	10346	9612	View SE at VT-5
2		IMG_3423	2,315 KB	2009-08-13	10341	9583	View W at VT-7 (VT-8 on drawing)
3		IMG_3426	2,409 KB	2009-08-13	10304	9588	View E at VT-8 (VT-7 on drawing)
4		IMG_3428	2,226 KB	2009-08-13	10314	9618	View SE at VT-6 (VT-7 in background)
5		IMG_3429	3,582 KB	2009-08-13	10336	9645	C309-4W
6		IMG_3430	2,660 KB	2009-08-13	10334	9648	View S at MW-4
7		IMG_3431	3,688 KB	2009-08-13	10298	9563	C309-5W
8		IMG_3432	3,420 KB	2009-08-13	10302	9561	View NW at MW-5
9		IMG_3433	4,141 KB	2009-08-13	10325	9549	C309-6W, VT-7 in background
10		IMG_3434	2,244 KB	2009-08-13	10322	9546	View N at MW-6, VT-7 in background
11		IMG_3435	3,811 KB	2009-08-13	10367	9558	C309-7W
12		IMG_3436	3,351 KB	2009-08-13	10371	9559	View W at MW-7
13		IMG_3437	3,271 KB	2009-08-13	10367	9560	Frost action around MW-7
14		C309_3576	2,002 KB	14/08/2009	10284	9562	Panoramic view N to E from southwest of landfill
		C309_3577	2,267 KB	14/08/2009			
		C309_3578	2,126 KB	14/08/2009			
15		C309_3579	2,127 KB	14/08/2009	10301	9556	View N at south side of landfill
16		C309_3580	2,362 KB	14/08/2009	10314	9553	View N at south side of landfill
17		C309_3582	2,133 KB	14/08/2009	10342	9550	View N at south side of landfill
18		C309_3583	2,009 KB	14/08/2009	10358	9547	View N at south side of landfill. VT-7 in left background
19		C309_3584	1,452 KB	14/08/2009	10372	9546	Panoramic view W to N from southeast of landfill
		C309_3585	1,983 KB	14/08/2009			
		C309_3586	2,134 KB	14/08/2009			
20		C309_3587	1,602 KB	14/08/2009	10383	9563	View W to NW from southeast corner of landfill. MW-7 in foreground
		C309_3588	2,062 KB	14/08/2009			
21		C309_3589	1,559 KB	14/08/2009	10385	9577	View W at east side of landfill
22		C309_3590	1,674 KB	14/08/2009	10387	9592	View W at east side of landfill
23		C309_3591	1,734 KB	14/08/2009	10388	9607	View W at east side of landfill
24		C309_3592	2,065 KB	14/08/2009	10381	9636	Panoramic view S to W from northeast of landfill
		C309_3593	1,981 KB	14/08/2009			




















LANDFILL VISUAL INSPECTION PHOTO LOG

Site Name: CAM-3, Shepherd Bay
 Landfill: Tier II Disposal Facility
 Date Inspected: August 14, 2009
 Inspected by: Andrew Passalis, P.Eng.

Photo (Tier II-)	Thumbnail	Filename	Size (KB)	Date	Vantage Point		Caption
					Easting	Northing	
		C309_3594	1,896 KB	14/08/2009			
25		C309_3595	2,082 KB	14/08/2009	10358	9646	View S at north side of landfill
26		C309_3596	2,185 KB	14/08/2009	10340	9648	View S at north side of landfill
27		C309_3597	2,092 KB	14/08/2009	10323	9647	View S at north side of landfill
28		C309_3598	2,095 KB	14/08/2009	10308	9649	View S at north side of landfill
29		C309_3599	2,050 KB	14/08/2009	10289	9648	Panoramic view S to E from northwest of landfill
		C309_3600	2,200 KB	14/08/2009			
		C309_3601	2,275 KB	14/08/2009			
30		C309_3602	2,298 KB	14/08/2009	10276	9621	View E at west side of landfill
31		C309_3603	2,331 KB	14/08/2009	10273	9604	View E at west side of landfill
32		C309_3604	2,067 KB	14/08/2009	10271	9588	View E at west side of landfill
33		C309_3605	2,748 KB	14/08/2009	10291	9581	View N along west slope of landfill
34		C309_3606	2,527 KB	14/08/2009	10294	9578	View E along south slope of landfill
35		C309_3608	3,014 KB	14/08/2009	10303	9575	View E at tension cracks extending along south toe of landfill
36		C309_3609	3,143 KB	14/08/2009	10308	9575	Tension crack on southwest slope of landfill
37		C309_3610	2,685 KB	14/08/2009	10303	9565	View N at minor erosion on southwest side of landfill
38		C309_3612	3,605 KB	14/08/2009	10326	9571	Tension cracks on southwest slope of landfill
39		C309_3613	3,349 KB	14/08/2009	10332	9570	Tension cracks on southwest slope of landfill
40		C309_3614	3,062 KB	14/08/2009	10324	9561	View N at minor erosion on south central side of landfill
41		C309_3615	2,806 KB	14/08/2009	10331	9570	View W at tension cracks extending along south side of landfill
42		C309_3616	2,915 KB	14/08/2009	10354	9564	Tension crack on south slope of landfill
43		C309_3618	2,994 KB	14/08/2009	10358	9564	View W at tension cracks extending along southeast side of landfill

LANDFILL VISUAL INSPECTION PHOTO LOG

Site Name: CAM-3, Shepherd Bay
 Landfill: Tier II Disposal Facility
 Date Inspected: August 14, 2009
 Inspected by: Andrew Passalis, P.Eng.

Photo (Tier II-)	Thumbnail	Filename	Size (KB)	Date	Vantage Point		Caption
					Easting	Northing	
44		C309_3619	3,920 KB	14/08/2009	10354	9564	Tension cracks and minor sink holes noted on southeast corner of landfill
45		C309_3622	3,815 KB	14/08/2009	10361	9566	View N at large tension crack on southeast corner of landfill
46		C309_3623	4,010 KB	14/08/2009	10362	9573	View S at large tension crack on southeast corner of landfill
47		C309_3624	2,461 KB	14/08/2009	10369	9613	View S along east slope of landfill
48		C309_3626	3,451 KB	14/08/2009	10370	9617	View N at minor settlement located on northeast toe of landfill
49		C309_3628	2,410 KB	14/08/2009	10303	9628	View E along north side of landfill
50		C309_3629	2,728 KB	14/08/2009	10303	9628	View S along west side of landfill
51		C309_3630	4,104 KB	14/08/2009	10309	9617	View NW at minor depression noted on northwest corner of landfill
52		C309_3631	2,437 KB	14/08/2009	10310	9614	Panoramic view E to S from northwest corner of landfill
		C309_3632	2,710 KB	14/08/2009			
		C309_3633	2,864 KB	14/08/2009			
		C309_3634	2,938 KB	14/08/2009			
53		C309_3635	4,466 KB	14/08/2009	10307	9612	View S at minor depression noted near crest on west side of landfill
54		C309_3636	4,448 KB	14/08/2009	10305	9604	View S at minor depression noted near crest on west side of landfill
55		C309_3637	2,898 KB	14/08/2009	10306	9591	Panoramic view N to E from southwest corner of landfill
		C309_3638	2,776 KB	14/08/2009			
		C309_3639	2,519 KB	14/08/2009			
		C309_3640	2,804 KB	14/08/2009			
56		C309_3641	3,780 KB	14/08/2009	10308	9585	View S at minor erosion on south side of landfill southeast of VT-8
57		C309_3642	3,746 KB	14/08/2009	10307	9585	View W at minor depression noted on southwest corner of landfill south of VT-8
58		C309_3643	3,925 KB	14/08/2009	10311	9586	View W at minor depression located on southeast corner of landfill southeast of VT-8
59		C309_3644	2,239 KB	14/08/2009	10336	9585	Panoramic view W to N from VT-7 (vVT-8 on drawing) on southeast of landfill
		C309_3645	2,718 KB	14/08/2009			
		C309_3646	3,301 KB	14/08/2009			
		C309_3647	3,400 KB	14/08/2009			
60		C309_3648	3,650 KB	14/08/2009	10350	9574	View SE at minor depression noted mid slope on southeast corner of landfill
61		C309_3650	3,814 KB	14/08/2009	10348	9582	View SE at minor depressions noted on southeast corner of landfill
62		C309_3651	3,231 KB	14/08/2009	10351	9611	Panoramic view S to W from northeast corner of landfill
		C309_3652	2,983 KB	14/08/2009			
		C309_3653	2,179 KB	14/08/2009			
		C309_3654	2,324 KB	14/08/2009			