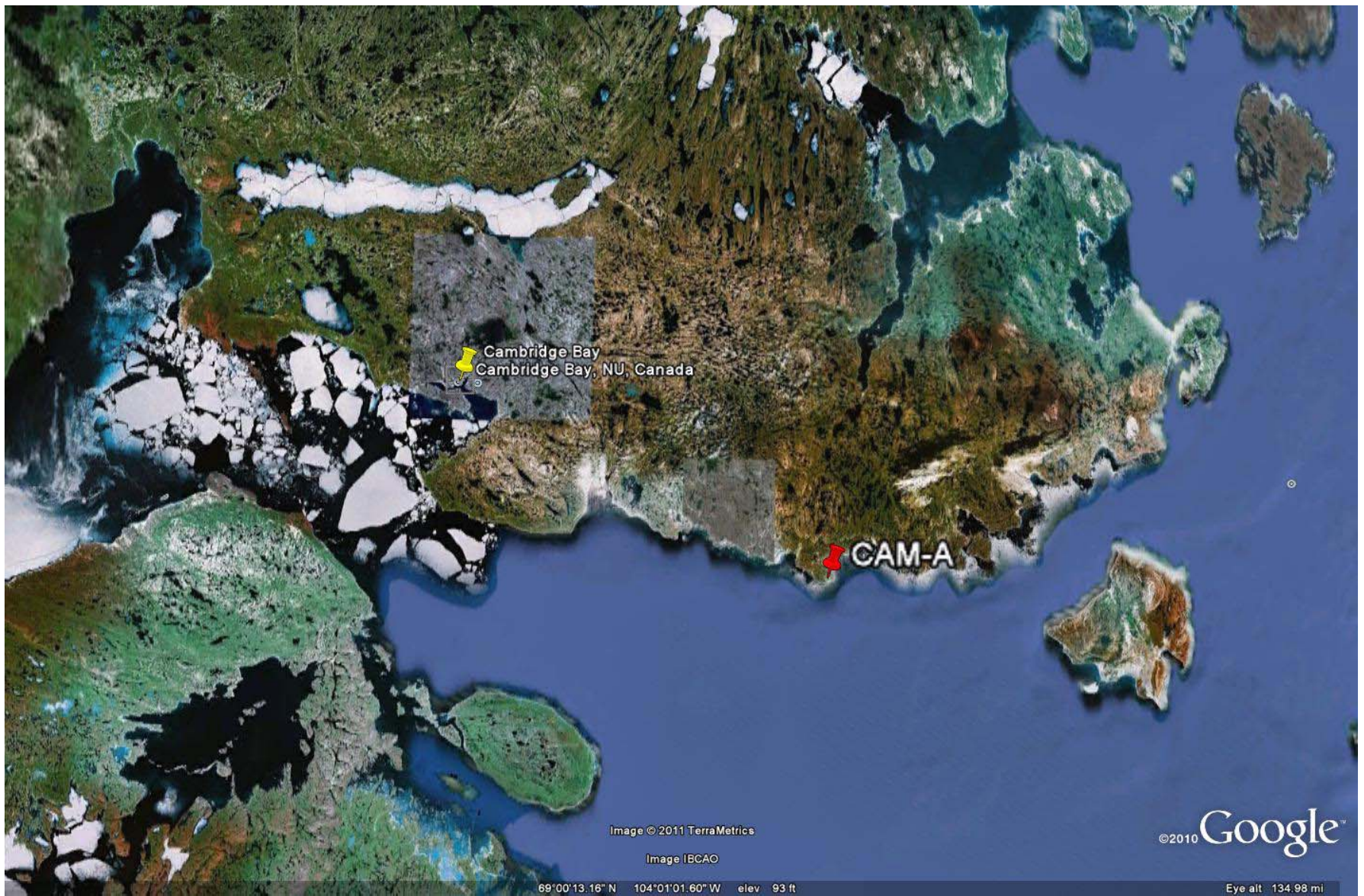
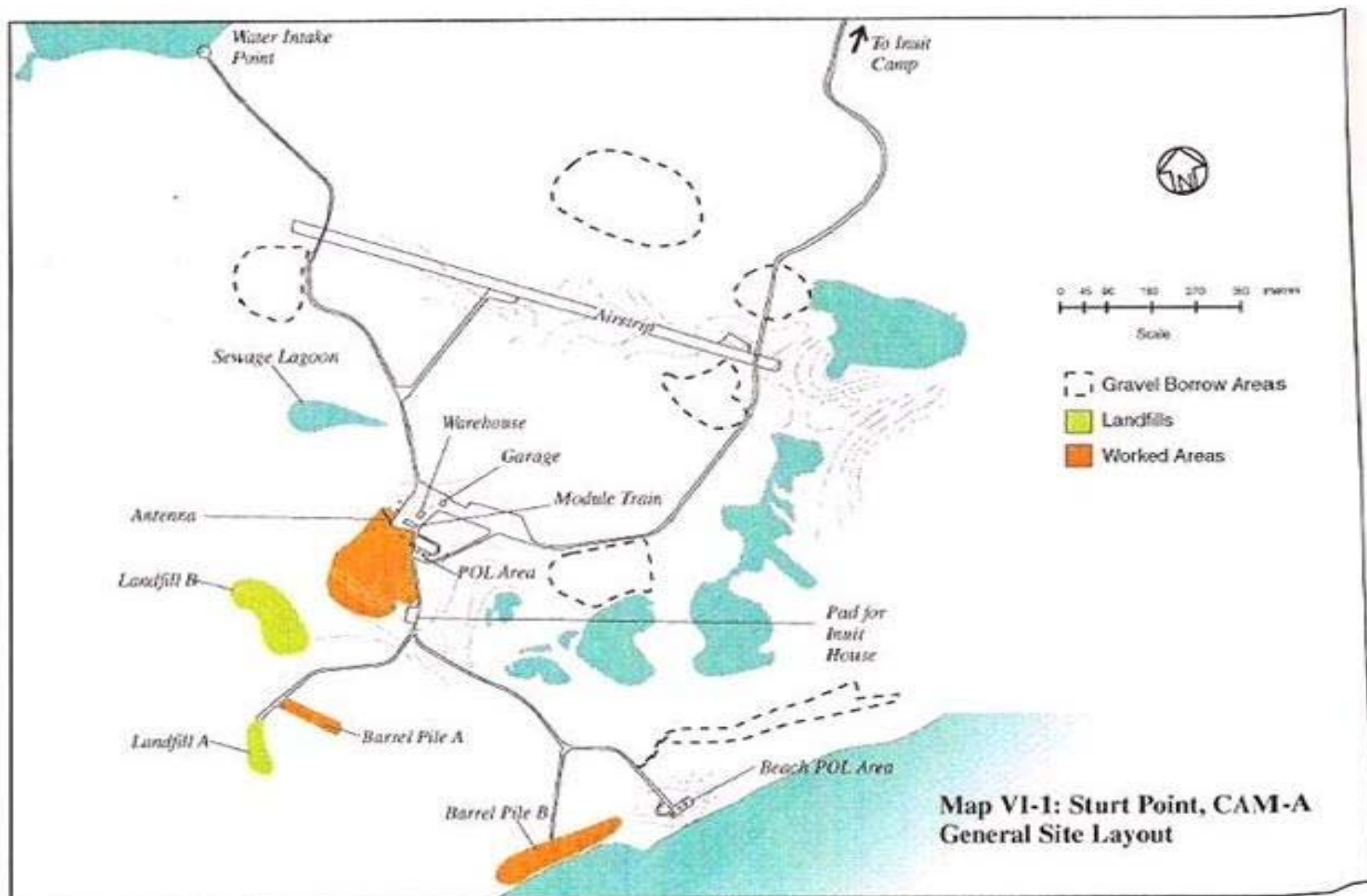


Appendix F

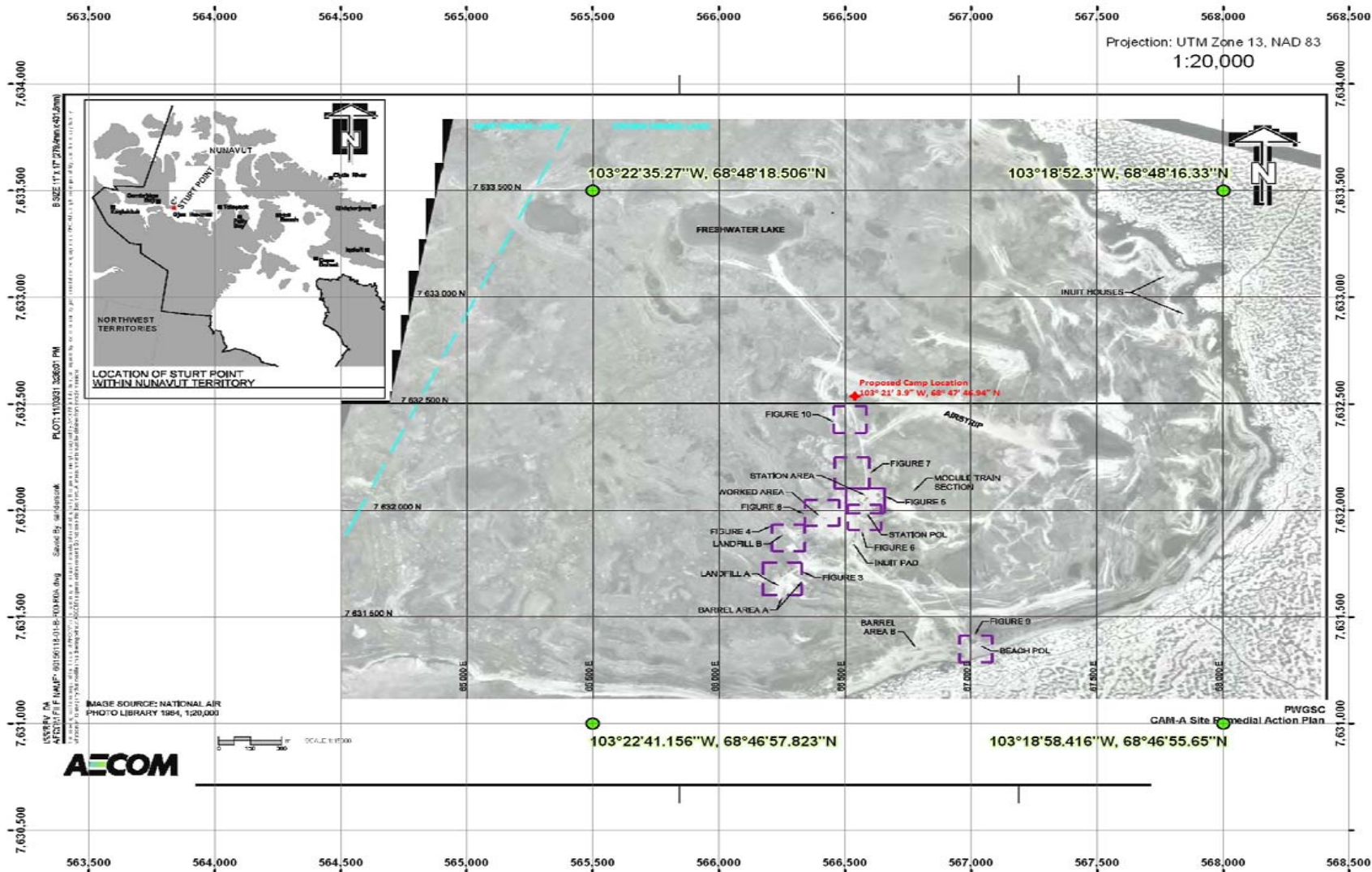
**Site Maps – Site Location Map; Map of Current
Site Features; and NTS Map Sheet**




Site Location Map



Sketch of Site Features (ESG Report, 1995)



Site Features and Proposed Camp Location (Aerial View)



Parker Bay NTS MAP Sheet No: 67B13 (Sturt Point); Scale 1:50,000