

Nunavut Planning Commission

Project Location Report

CARIBOUU



ABOUT THIS DOCUMENT

This document has been prepared by the Nunavut Planning Commission to provide to land managers with some basic location information about a proposed project.

This report is not a conformity determination.

Based on GIS files sent to the NPC by the proponent, this report serves to locate the project with respect to:

- (1) Nunavut Planning Commission regional planning boundaries
- (2) Parks and protected areas
- (3) Inuit-Owned Land
- (4) NunaMap 1:250,000 map sheets

All maps in this report are in a UTM Zone 14 project, datum is NAD 83.

ABOUT THE PROJECT

(from PLANNER Brief Description Field)

Coral Harbour Caribou Harvest

Mr. Brian Schindel
assistant
Coral Harbour Development Corp
Box 177
Coral Harbour Nunavut X0C 0G0 Canada
Phone: (867) 925-8118
Fax: (867) 925-8052
Mobile: 867-645-3137
E-mail: tundra@qiniq.com

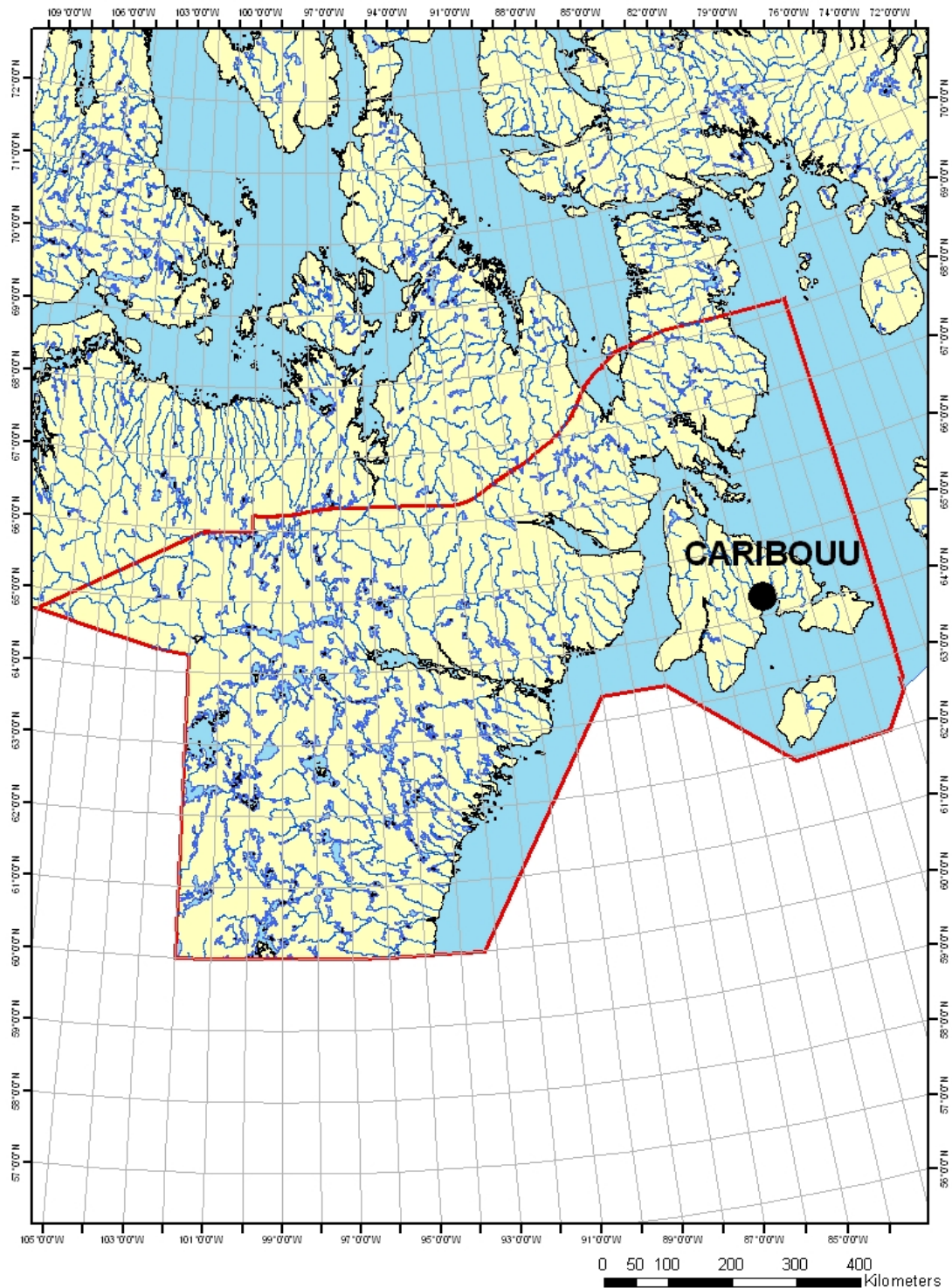
The annual caribou harvest in Coral Harbour

PROJECT GIS FILES USED

Name	Type	Description
KVRW02J271.pdf	P/L	Location map used to include in GIS project

TYPE: A = Area file, L = Line file, P = point file

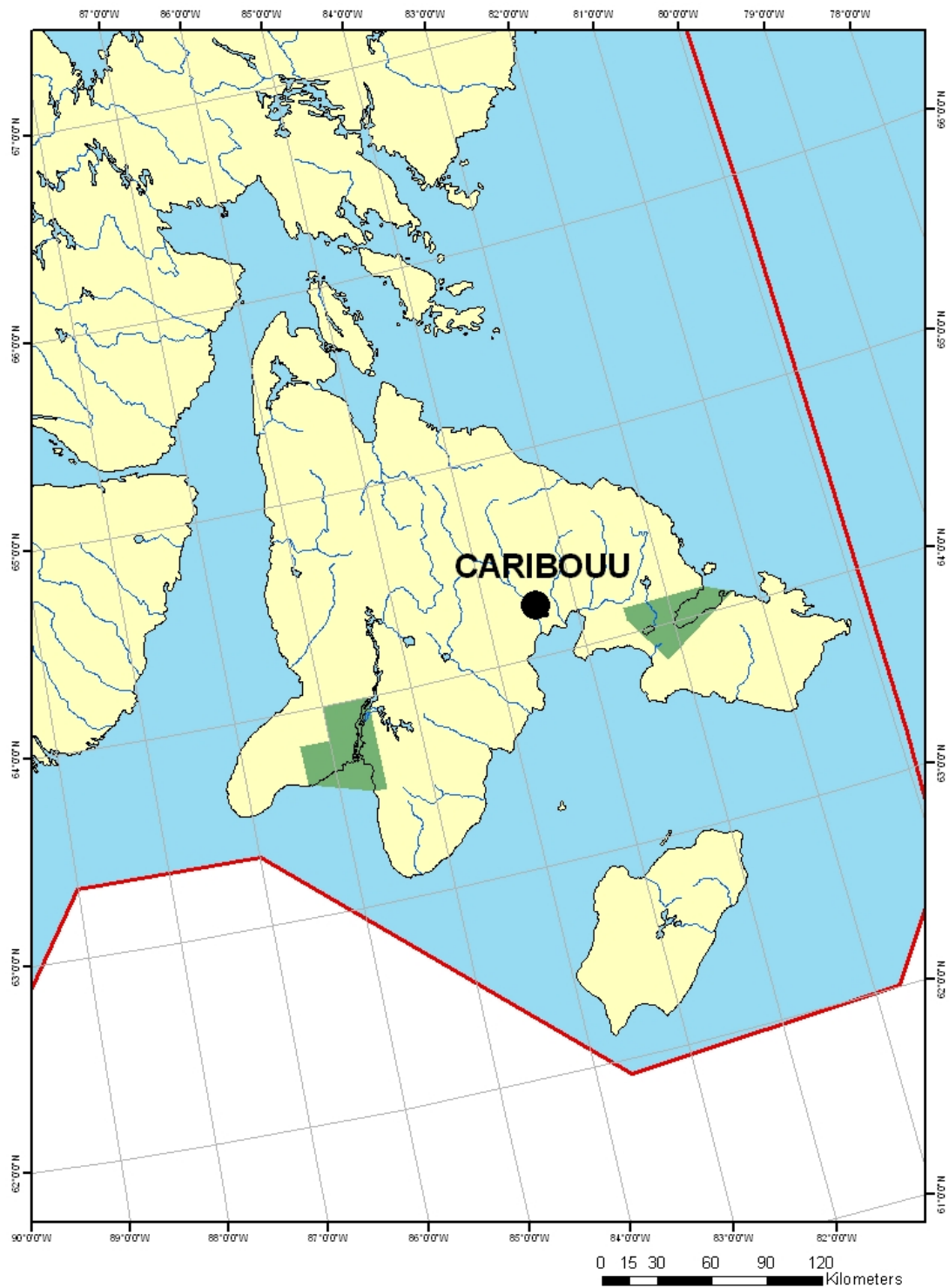
REGIONAL PLANNING BOUNDARIES



Conclusion

The boundary of the Keewatin Planning Region is shown in red on the map above. The project is within the Keewatin Planning Region and will require an NPC conformity determination under the terms of the *Keewatin Regional Land Use Plan*.

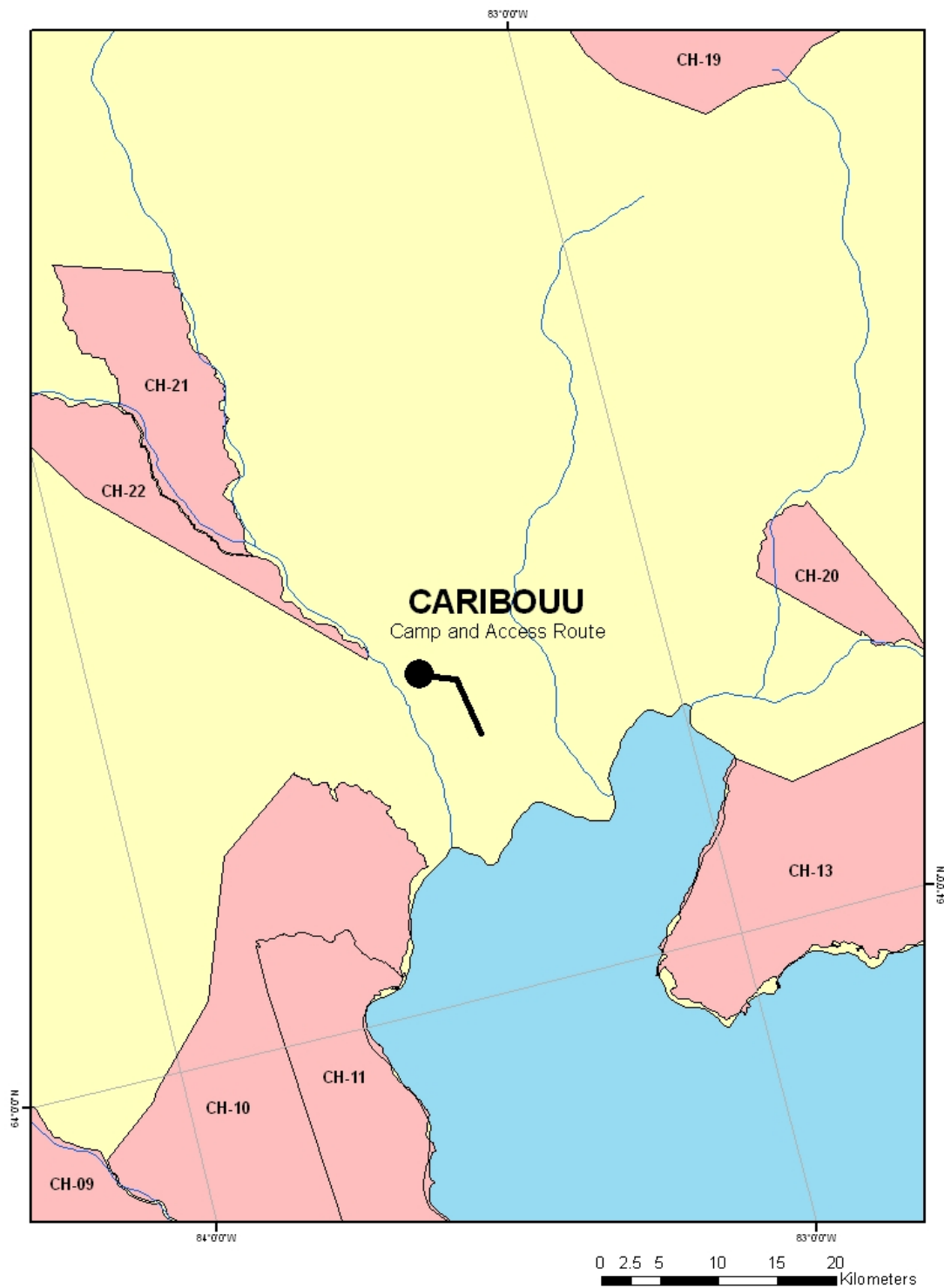
PARKS AND PROTECTED AREAS



Conclusion

The project is not within any park or protected area (shown in green). It is also not located near the Thelon and Kazan Heritage Rivers (outside extent of map).

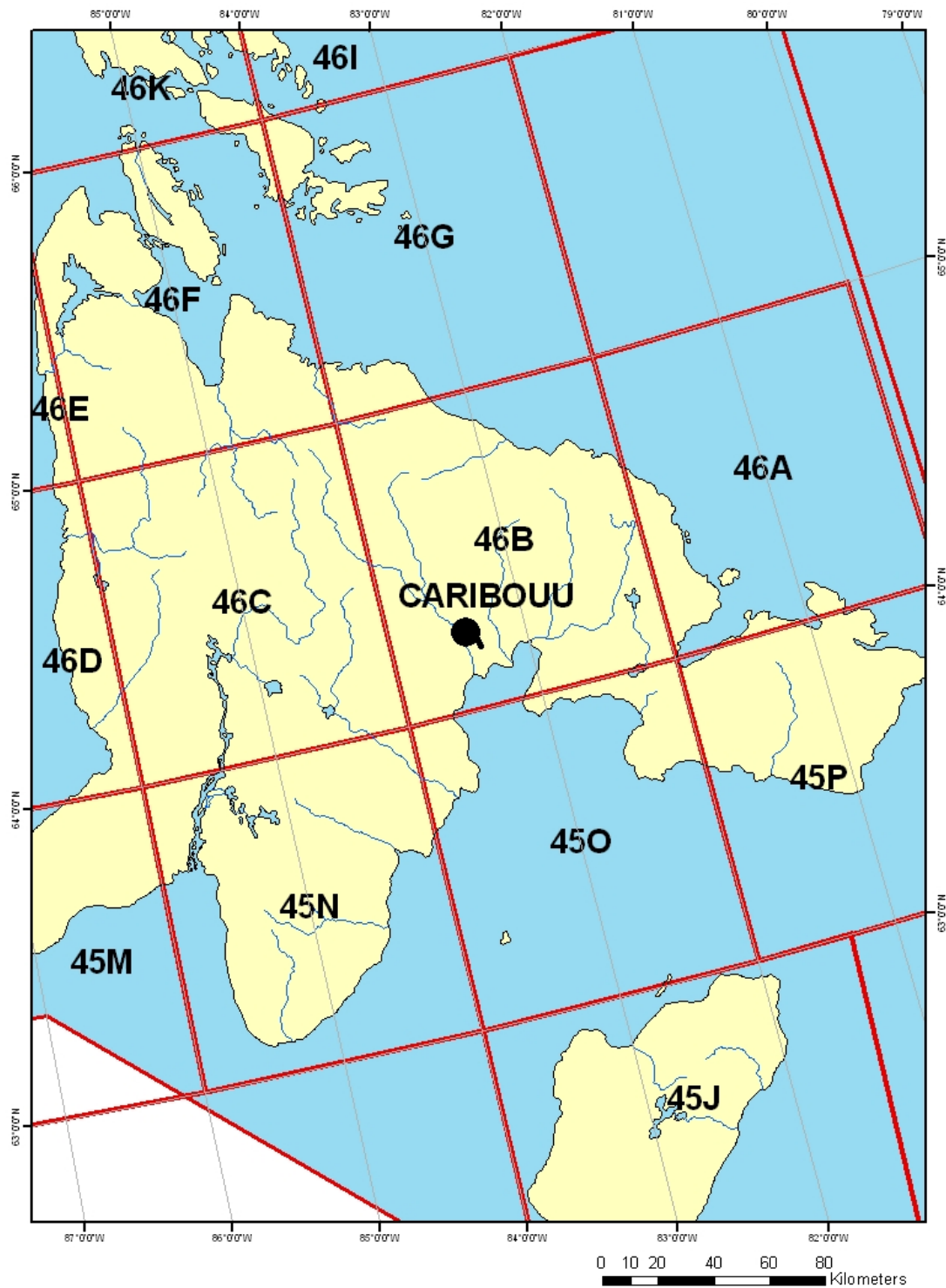
INUIT OWNED LAND



Conclusion

It appears that the project is not on any Inuit Owned Lands (IOL) parcels.

NUNAMAP



Conclusion

The project is on NunaMap 1:250,000 map sheet 46B.