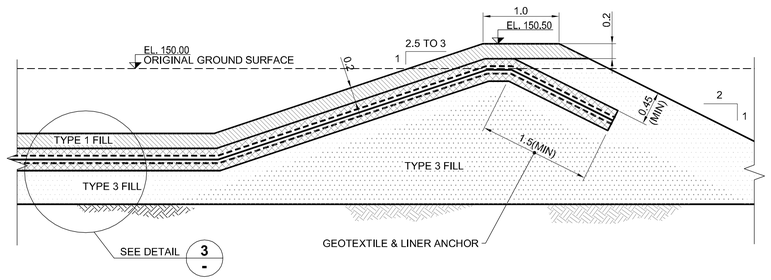

1/204 DETAIL

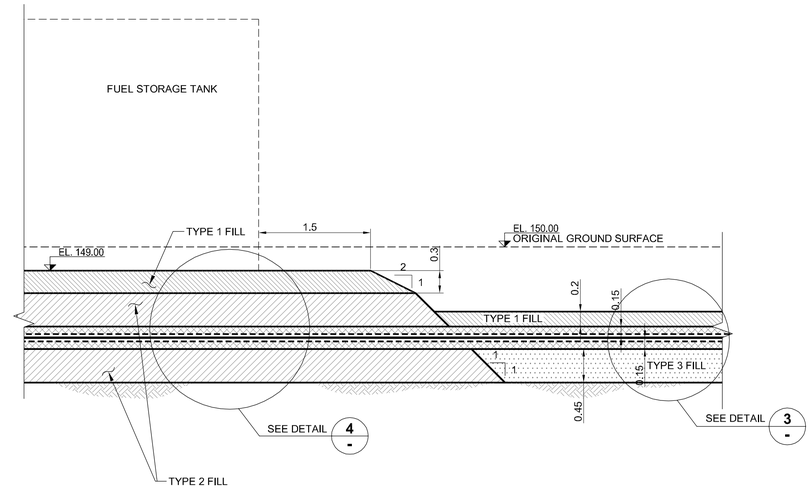

2/204 DETAIL

0 0.4 0.8 1.2 1.6 2
Scale in Meters

LEGEND

- TYPE 1 FILL; MINUS 19mm GRANULAR BASE
- TYPE 2 FILL; MINUS 75mm GRANULAR SUB-BASE
- TYPE 3 FILL; MINUS 150mm GRANULAR OR COMMON FILL
- TYPE 4 FILL; MINUS 9.5mm SAND BEDDING AND COVER
- BEDROCK
- 540g/m² NON-WOVEN GEOTEXTILE
- 60mil HDPE LINER

NOTES

1) GEOTECHNICAL ENGINEER TO INSPECT AND APPROVE EXPOSED BEDROCK SUBGRADE SURFACE PRIOR TO PLACEMENT OF GRANULAR FILL MATERIALS.

2) GRANULAR FILLS PROVIDED FROM CRUSHING AND SCREENING OPERATIONS AT MINE SITE QUARRY.

3) PLACEMENT AND COMPACTION SPECIFICATION REFERENCE SPECIFICATION SP-GAL-02-6.

4) ALL DIMENSIONS AND ELEVATIONS ARE IN METRES REFERENCED TO GEODETIC DATUM.

5) TANK FOUNDATION DETAILS BY OTHERS.

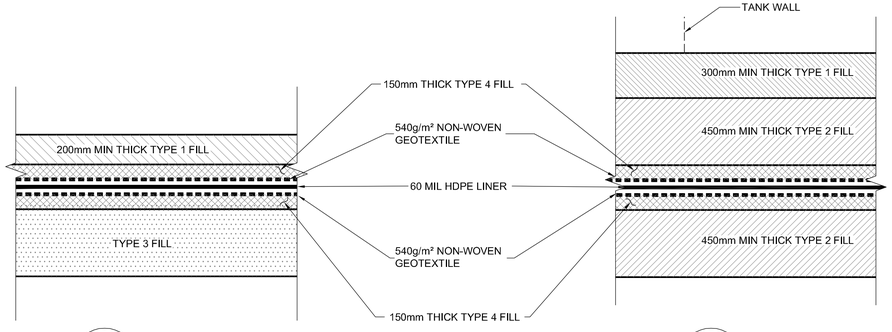

3/- DETAIL

4/- DETAIL

0 0.2 0.4 0.6 0.8 1
Scale in Meters

REV	D/M/Y	REVISION	DR	CHK	APP	APP	APP	APP

ISS	D/M/Y	APP	ISSUED FOR
0	28APR06	–	CONSTRUCTION
B	20APR06	–	FIRE MARSHALL INITIAL REVIEW
A	10APR06	–	CLIENT REVIEW

REF	NUMBER	TITLE
–		

STAMP/SEAL

THIS DRAWING IS THE PROPERTY OF GOLDER ASSOCIATES LTD. AND IS NOT TO BE LOANED OR REPRODUCED IN ANY WAY WITHOUT THE PERMISSION OF GOLDER ASSOCIATES LTD.

APPROVED FOR CONSTRUCTION

– CLIENT PROJECT MGR. – ENGINEERING MGR. – PROJECT MGR.

PROJECT NO. –
ACTIVITY NO.
PACKAGE CODE
PROJECT PHASE

SCALE –

	BY	DD/MMM/YY
DSN.	WJP	28 APR 06
DRN.	JK	28 APR 06

PROJECT
CUMBERLAND RESOURCES LTD.

TITLE
TANK FARM BACKFILL DETAILS
MEADOWBANK FUEL TANK FARM

Golder Associates

PROJECT No. 06-1413-009
FILE No. 061413009_SK-212
DRAWING NO. 3000-C-205
REV. 0

REVISION DATE: 06/04/29 12:52PM By: jkowacki CADD FILE: N:\Bur-Graphics\Projects\2006\1413\06-1413-009\Drafting\cad\06-1413-009_SK-212.dwg