

**TROY ENERGY CORP.**

P.O. Box 111  
Lazo, B.C.  
V0R 2K0  
Tel 604-684-9201

September 2, 2014

Mr. Baba Pedersen  
Resource Management Officer  
Aboriginal Affairs and Northern Development Canada  
P.O. Box 278  
Kugluktuk, NU  
X0B 0E0

Sent via email and mail

Dear Mr. Pedersen

Re: Final Plan Request –Booth River Area,  
Land Use Permit #N2004C0032 (associated with Water Licence 2BE-BOT0507)


Further to our various correspondence , I enclose the following information:

1. Two maps showing the areas used by the camp operations and an area used to cache fuel ("Eske cache").
2. The camp used .40 hectares and the fuel cache used .40 hectares. The sites have been cleaned up, see attached photos of August, 2014.
3. No fee is required.

No wildlife was observed during operations.

If you require any additional information please contact me by email [owenj@axion.net](mailto:owenj@axion.net) or telephone.

Yours truly,



James Owen  
President

Cc: Eva Paul, via email [Eva.Paul@aandc-aadnc.gc.ca](mailto:Eva.Paul@aandc-aadnc.gc.ca)  
Phyllis Beaulieu, via email [licensing@nunavutwaterboard.org](mailto:licensing@nunavutwaterboard.org)


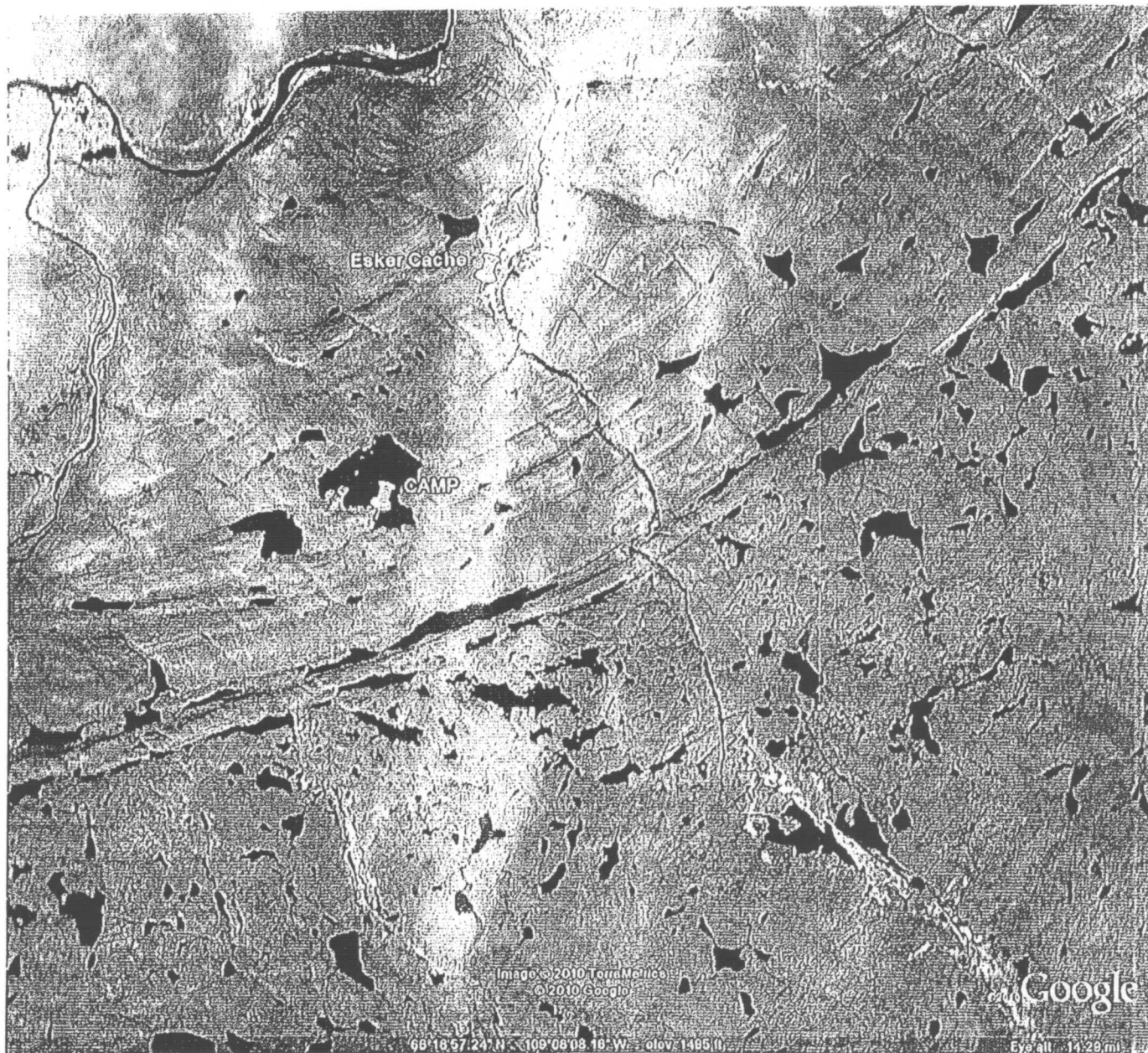


Image © 2010 TerraMetrics  
© 2010 Google  
© 2010 Europa Technologies  
© 2010 Tele Atlas

Google

66°04'35.69"N, 100°55'44.11"W, elev 1471 ft, Eye alt 14354 m







James Owen <jimowen54@gmail.com>

**Fw: Booth photos**

1 message

Jim <owenj@axion.net>  
To: jimowen54@gmail.com

Tue, Sep 2, 2014 at 9:01 AM

**From:** Malcolm Mclean  
**Sent:** Sunday, August 24, 2014 8:48 AM  
**To:** owenj@axion.net  
**Subject:** FW: Booth photos

