

Caribou Protection Measures (Qamanirjuaq and Beverly Herds) 1988

- | | | |
|-----|---|----------------------------------|
| 1.1 | The Permittee shall not, without approval, conduct any activity between May 15 and July 15 within the Caribou Protection Areas depicted on the map certified by the Engineer as the "Caribou Protection Map" annexed to this Land Use Permit. | CARIBOU
PROTECTION
AREAS |
| 1.2 | A Permittee may, upon approval by the Land Use Inspector, operate within the said Caribou Protection Areas beyond May 15 deadline set out in 1.1, provided that when monitoring information indicates that caribou cows are approaching the area of operation, the Permittee will implement 1.3. | |
| 1.3 | On cessation of activities pursuant to 1.1 or 1.2, the Permittee will remove all personnel from the zone who are not required for the maintenance and protection of the camp facilities and equipment unless otherwise directed by the Land Use Inspector. | |
| 1.4 | The Permittee may commence or resume activities prior to July 15 within those parts of the Caribou Protection Areas released by the Land Use Inspector for the reason that caribou cows are not expected to use those parts for calving or post-calving. | |
| 2.1 | In the event that caribou cows calve outside of the Caribou Protection Areas, the Permittee shall suspend operations within the area(s) occupied by cows and/or calves between May 15 and July 15. | CARIBOU
PROTECTION
GENERAL |
| 2.2 | In the event that caribou cows and calves are present the Permittee shall suspend:

a) blasting,

b) overflights by aircraft at any altitude of less than 300 metres above ground level, and

c) the use of snowmobiles and ATV's (all terrain vehicles) outside of the immediate vicinity of the camp. | |

3.1 During migration of caribou, the Permittee shall not locate any operation so as to block or cause substantial diversion to migration.

CARIBOU
PROTECTION
MIGRATION

3.2 The Permittee shall cease activities that may interfere with migration, such as airborne geophysics surveys or movement of equipment, until the migrating caribou have passed.

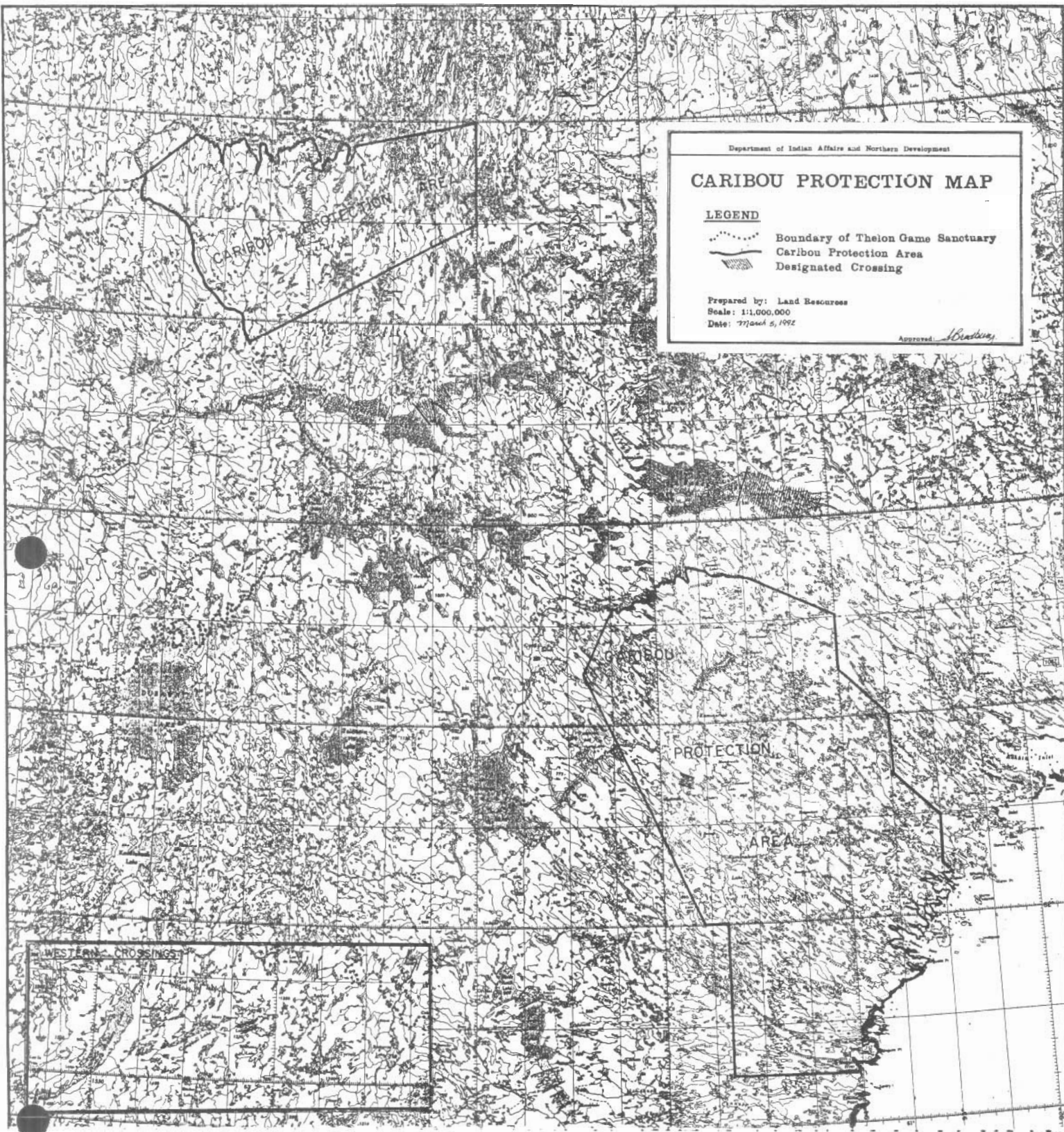
4.1 The Permittee shall not, between May 15 and September 1, construct any camp, cache any fuel or conduct any blasting within 10 km of any "Designated Crossing" as outlined on the map certified by the Engineer as the "Caribou Protection Map" and annexed to this Land Use Permit.

CARIBOU
CROSSING

4.2 The Permittee shall not, between May 15 and September 1, conduct any diamond drilling operation within 5 km of any "Designated Crossing" as outlined on the map certified by the Engineer as the "Caribou Protection Map" and annexed to this Land Use Permit.

NOTE:




1. The Land Use Inspector's decision will be based on the existing caribou information.
2. Concentrations of caribou should be avoided by low level aircraft at all times.



Department of Indian Affairs and Northern Development

CARIBOU PROTECTION MAP

LEGEND

-  Boundary of Thelon Game Sanctuary
-  Caribou Protection Area
-  Designated Crossing

Prepared by: Land Resources
Scale: 1:1,000,000
Date: March 5, 1992

Approved: *Bradbury*