




Δ'Αδ'ΝΟΛ, ΔΕ ΓΓ/P.O. Box 2379 Cambridge Bay, NT/EKALUKTUTIAK, MUNATIAMJ XOF OCO • Δ'ΑΔ'ΝΟΛ/Phone/HIVAYADTA: (403) 983-2593 • ΝΥΒ' Δ'ΑΔ'ΠΡ'C/Fax/FAX-KOT: (403) 983-2594



Δ'ΕΛΛΗΝΙΚΗΣ ΔΕΜΟΓΡΑΦΙΑΣ P.O. Box 2379 Cambridge Bay, NT / EKALUKTUTIAK, NUNAVUTIAMI ΧΩΡΟΣ = Δ'ΕΛΛΗΝΙΚΗΣ / Phone/HIVAYADTA: (403) 983-2593 • ΤΗΛΕΦΩΝΟ = Δ'ΕΛΛΗΝΙΚΗΣ / Fax/FAX-KOT: (403) 983-2594

PROJECT OVERVIEW

May 15, 1998

To: Distribution List via fax.

Re: NIRB file no. 98W03N078

Project: Surveying/prospecting/geological mapping
Atutik Lake Area

Proponent: Ms. Janice Fingler

Region: Kivalliq

Location: 62° 56' N 92° 55' W

Project Overview:

Cumberland Resources Ltd. has applied for a water use permit for the purposes of obtaining water while conducting surveying, prospecting and geological mapping in the Atutik Lake Area, near Rankin Inlet.

This will be a 'grassroots' level operation. Under their current LUP #KI97C098 there is a provision for drilling but they have chosen to conduct a brief program of surveying, prospecting and geological mapping only.

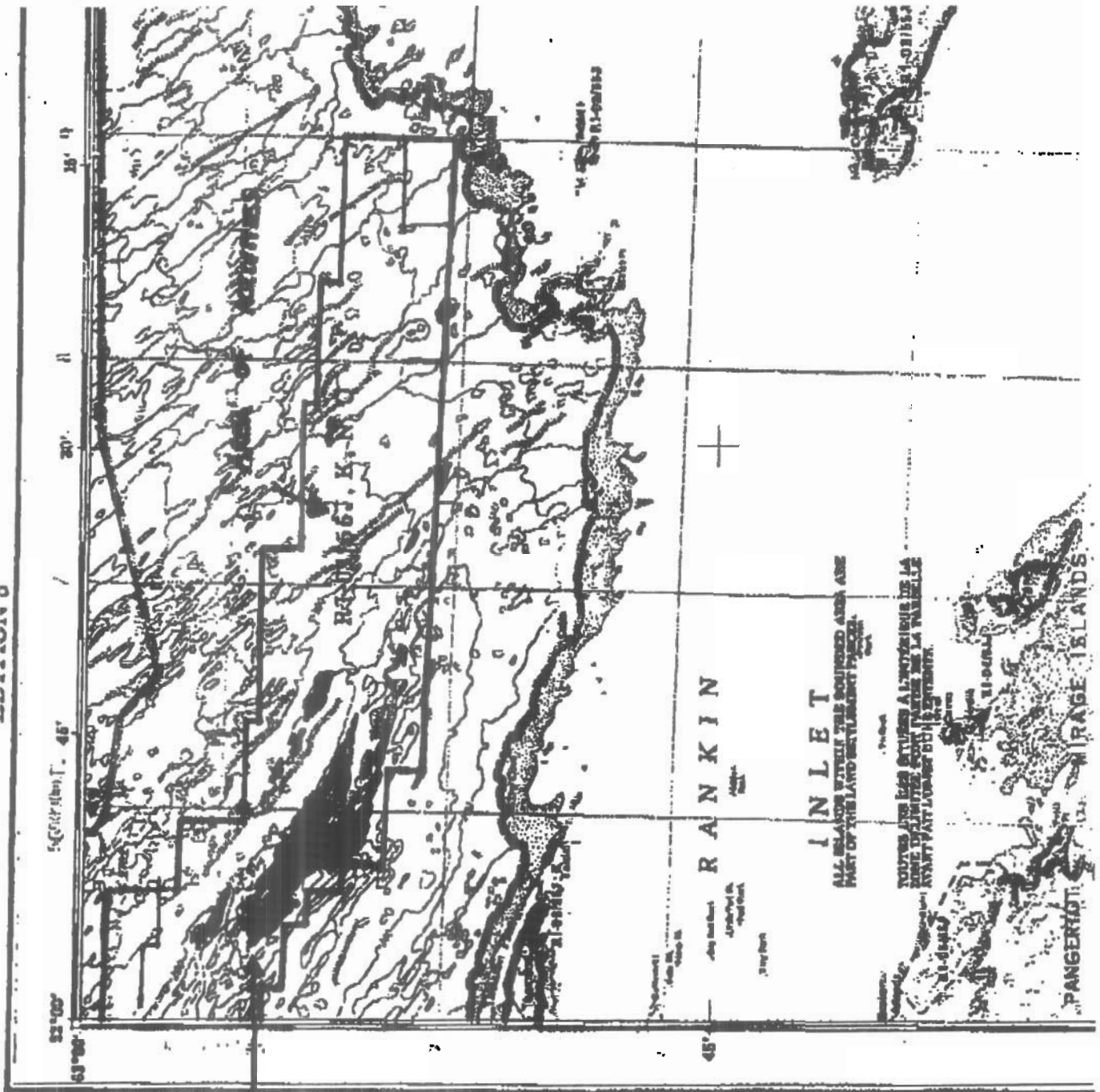
Water will be required for a camp of approximately 10 people over a six-week period. All activities will be conducted from this camp location. Water usage will be 200L/day x 42 days for a total of 8400 litres.

All grey water will be disposed of in an excavated sump.

Transportation will be via helicopter and by foot.

55 J

EDITION 3



CUMBERLAND RESOURCES

CAMP

LAT N 62° 56'

LONG W 92° 55'

INUIT LAND USE PERMIT**KIVALLIQ INUIT ASSOCIATION****PERMIT NUMBER: KI97C098****RECEIVED**
MAY 06 1998

Subject to the terms and conditions in this permit and to the terms and conditions and general minimum standards set out in the application for an Inuit Land Use Permit, authority is hereby granted to:

Cumberland Resources LtdPermittee

To proceed with the land use operation described in the attached application dated:

April 8, 1997Date

Purpose: Diamond Drilling, Geological Mapping & Geochemical Sampling

Location: Anulik Lake, NT


Dated at Rankin Inlet

Land Manager [Signature]

This 1st **Day of** May **19** 97

Commencement Date May 1, 1997

Expiry Date April 30, 1999



Signature of Applicant

Position

Date

[Signature]
Emile L. Fingler
for Cumberland Resources

Project Manager

May 2, 1997

Endless April 10, 1997

Distribution List for NIRB File #: 98W03N078**Project Name: Surveying/Prospecting/Geological mapping in the Atutik Lake area****Kivalliq List**# of Pages 8

	Contact Name:	Phone #:	Fax #:
Nunavut:			
NTI	Environmental Manager	983-2517	983-2723
Kivalliq IA	Chief Land Administrator	867-645-2810	867-645-3855
NPC	Executive Director	613-238-1155	613-238-5724
NWB	Executive Director	867-360-6338	867-360-6369
NWMB	Executive Director	867-979-6962	867-979-7785
Keewatin Wildlife Federation	Chairperson	867-857-2695	867-857-2990
Federal:			
DIAND - Nunavut	District Manager	867-979-4405	867-979-6445
DIAND - Kivalliq	Regional Inspector	867-645-2831	867-645-2592
DFO - Eastern Arctic	Regional Biologist	867-979-6274	867-979-4539
DOE	Mgr. Environmental Protection Branch	867-920-6050	867-873-8185
CCG	Ken Grant	519 383-1862	519-383-1991
Territorial Government:			
RWED - HQ	Kelly Robertson	867-920-8069	867-873-0114
RWED - Kivalliq	Tim Devine	867-857-2828	867-857-2986
MACA	Shawn Maley	867-645-5042	867-645-2321
Transportation	Jason Brown	867-645-5087	867-645-3357
PWNHC	Charles Arnold	867-920-8084	867-873-0205
Other:			
BQCMB	Chairperson	613-733-2007	613-733-1304
Communities:			
Rankin Inlet:			
Hamlet	SAO	867-645-2953	867-645-2146
Land & Resources Cmte.	Chairperson	867-645-2953	867-645-3855
Aqiggiak HTO	Chairperson	867-645-2350	867-645-3257