NO. DESSIN
DRAWING NO. 105-245-250-0A

FORMAT ARCHD

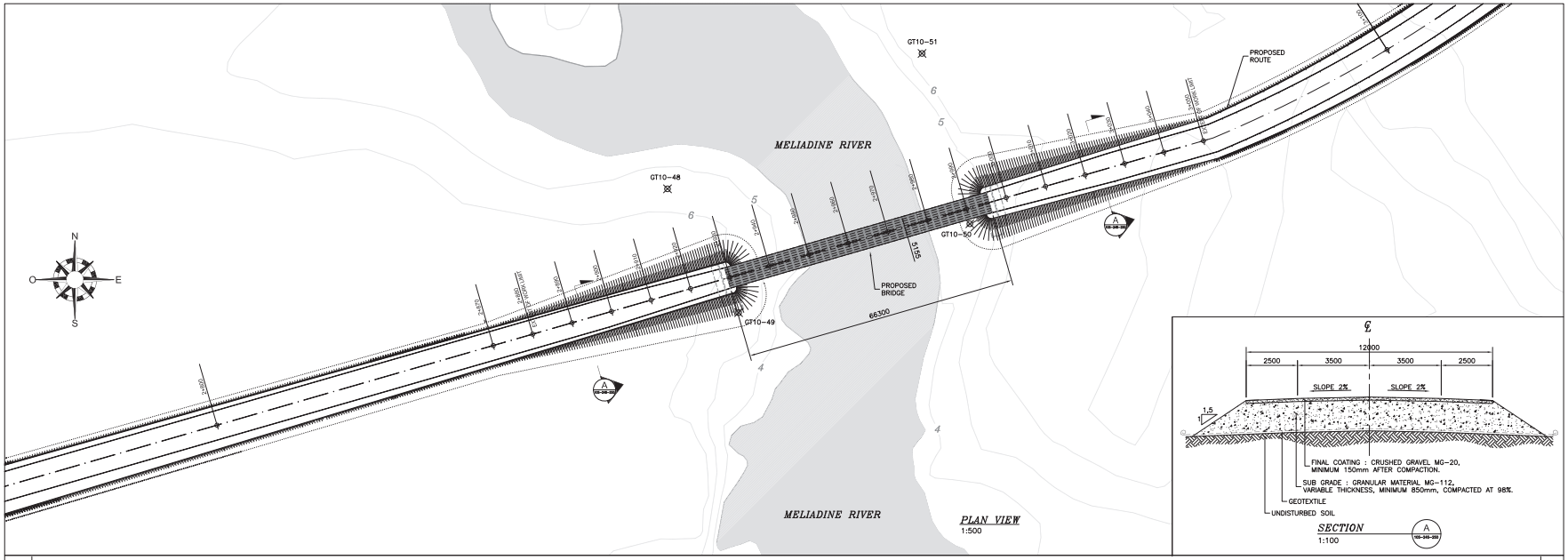

PLAN VIEW
1:500

SECTION
1:100

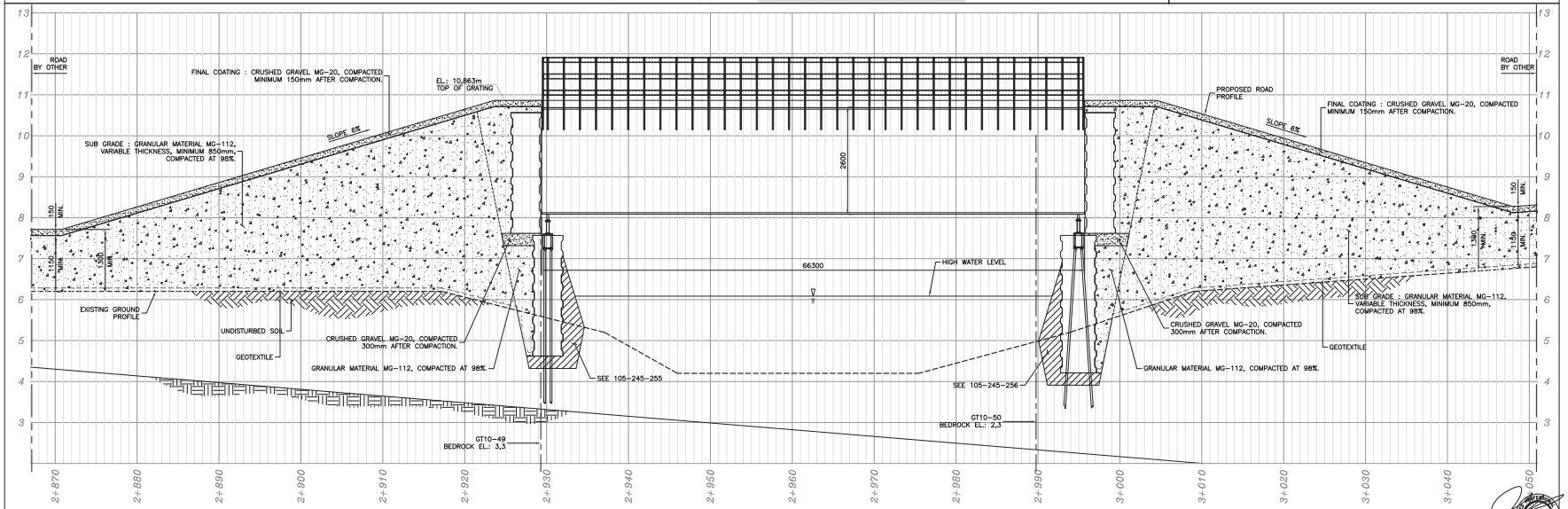

LONGITUDINAL SECTION
H = 1:250 V = 1:50

PLAN CLÉ
KEY PLAN

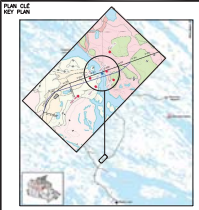

NOTES GÉNÉRAL / GENERAL NOTES

- SITE SURVEY DATA FROM ASSOCIATED ENGINEERING ACCESS ROAD ROAD PLANS. AEM TOPOGRAPHIC CONTOUR SYSTEM USED.
- BOREHOLE GT10-48 TO GT10-50 ARE IN REFERENCE TO THE INVESTIGATION PERFORMED BY GOLDEN ASSOCIATES IN 2010, REPORT #10-1426-0029/3000-005.

L'INFORMATION CI-CONTENUE EST LA PROPRIÉTÉ DE AGNICO-EAGLE LTÉE ET NOUS EN ÉTANT AUTORISÉ SUR REMISE, SANS AUTORISATION ÉCRITE PRÉALABLE, TOUTE TRANSMISSION À UN TIERS À MOINS D'AVOIR OBTENUSON AVRE QUE CELLE-CI POUR LAQUELLE L'INFORMATION EST PRÊTÉE SOIT DÉFAUTIVE. © AGNICO-EAGLE LTÉE

THE INFORMATION HERE ON IS THE PROPERTY OF AGNICO-EAGLE LTD. AND MUST BE RECEIVED UPON REQUEST, WITHOUT WRITTEN PERMISSION, BY ANYONE ELSE. TO ANYONE ELSE WE ARE THE COPYRIGHT THEY FOR SUCH IT IS LIKELY AN PROPERTY. © AGNICO-EAGLE LTD.

DESSINS EN RÉFÉRENCE / REFERENCE DRAWINGS

TITRE / TITLE	# DWG

STAVIBEL
Stavibel inc.
550, rue Sherbrooke Ouest • bureau 510
Montréal (Québec) H3A 1B9
Tél.: 514 843-2432 Téléc.: 514 843-6561
Courriel : stavibel-mtl@stavibel.qc.ca
www.stavibel.qc.ca

REV.	DATE	DESCRIPTION	PAR/DR	APP.	CLIENT
0A	2011-01-25	FOR TENDER	JAM	LPP	–

REVISIONS

AGNICO-EAGLE
MELIADINE PROJECT

TITRE / TITLE
AGNICO-EAGLE – MELIADINE PROJECT
ALL WEATHER ACCESS ROAD BRIDGES
SUPPLY AND INSTALLATION
MELIADINE RIVER BRIDGE (OPTION 2)
CIVIL
PLAN VIEW, CROSS AND LONGITUDINAL SECTION

DESSINÉ PAR / DRAWN BY	J.-A. MARSOLAIS	DATE 2011-01-25
VERIFIÉ PAR / CHECKED BY	B. NDIAYE, ING. JR.	2011-01-25
APPROUVÉ PAR / APPROVED BY	L.-P. POIRIER, ING.	2011-01-25
ÉCHELLE / SCALE	INDIQUÉE	DATE 2011-01-05

NO. DESSIN / DRAWING NO. 105-245-250-0A

NO. PROJET / PROJECT NO.	REVISION	FEUILLE / SHT
MEL-CS-001	0A	26 / 49

AE-CART-ARCH D

F:\MT1871\000\Dessins modifiés\30-CIV\MT1871-000-GC.dwg, 25 Jan 2011

FILE NO. MT1871-000-GC.dwg