NO. DESSIN
DRAWING NO. 65–417–230–206_R0

FORMAT ARCHD

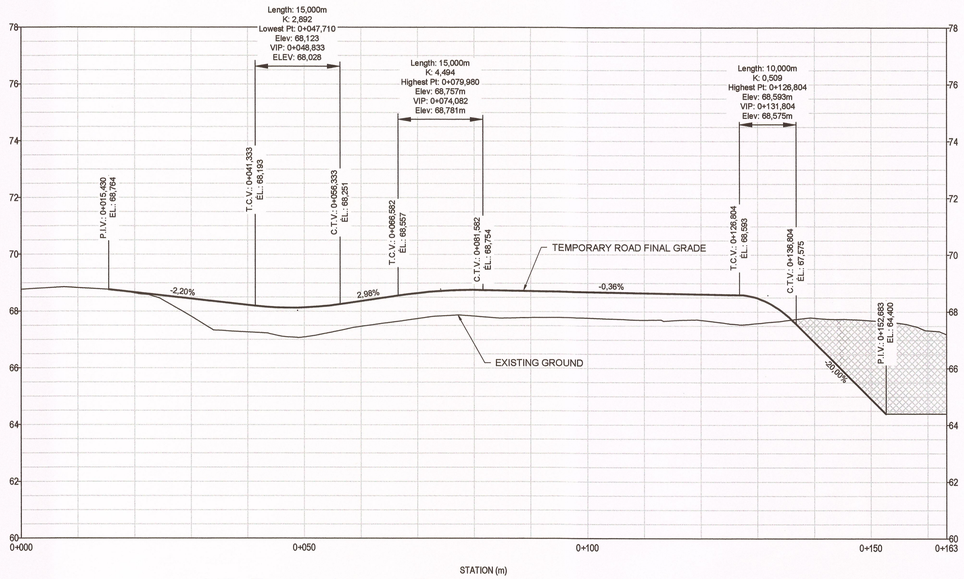

417- East air intake - Temporary service road - PROFILE

POUR CONSTRUCTION
FOR CONSTRUCTION
AGNICO EAGLE
DATE : 2016–03–24

QUANTITY CONSTRUCTION CHART*
* Temporary Measure

	Construction - East Air Intake Temporary Road 0+015,43 to 0+136,06 (L: 120,0m)		Construction - Raise Area Backfill (2360 m³)		Construction - Air Intake Area Excavation and Backfill (720 m³)		OVERALL
Aggregate Material	Thickness (mm)	Required (m³)	Thickness (mm)	Required (m³)	Thickness (mm)	Required (m³)	Required (m³)
0-30	-	-	300	710	300	440	1150
0-200	300	315	avg. 700	1650	700	480	2445
Borrow Pit CL-A or Run of Mine	avg. 465	700	-	-	-	1250	1950
TOTAL	1015 m³		2360 m³		2170 m³		5545
Excavation	Thickness (mm)	Required (m³)	Thickness (mm)	Required (m³)	Thickness (mm)	Required (m³)	Required (m³)
Overburden		300	-	-	-	1485	1785
Rock	-	-	-	-	5000	225	225
TOTAL	300 m³		-		1710 m³		2010

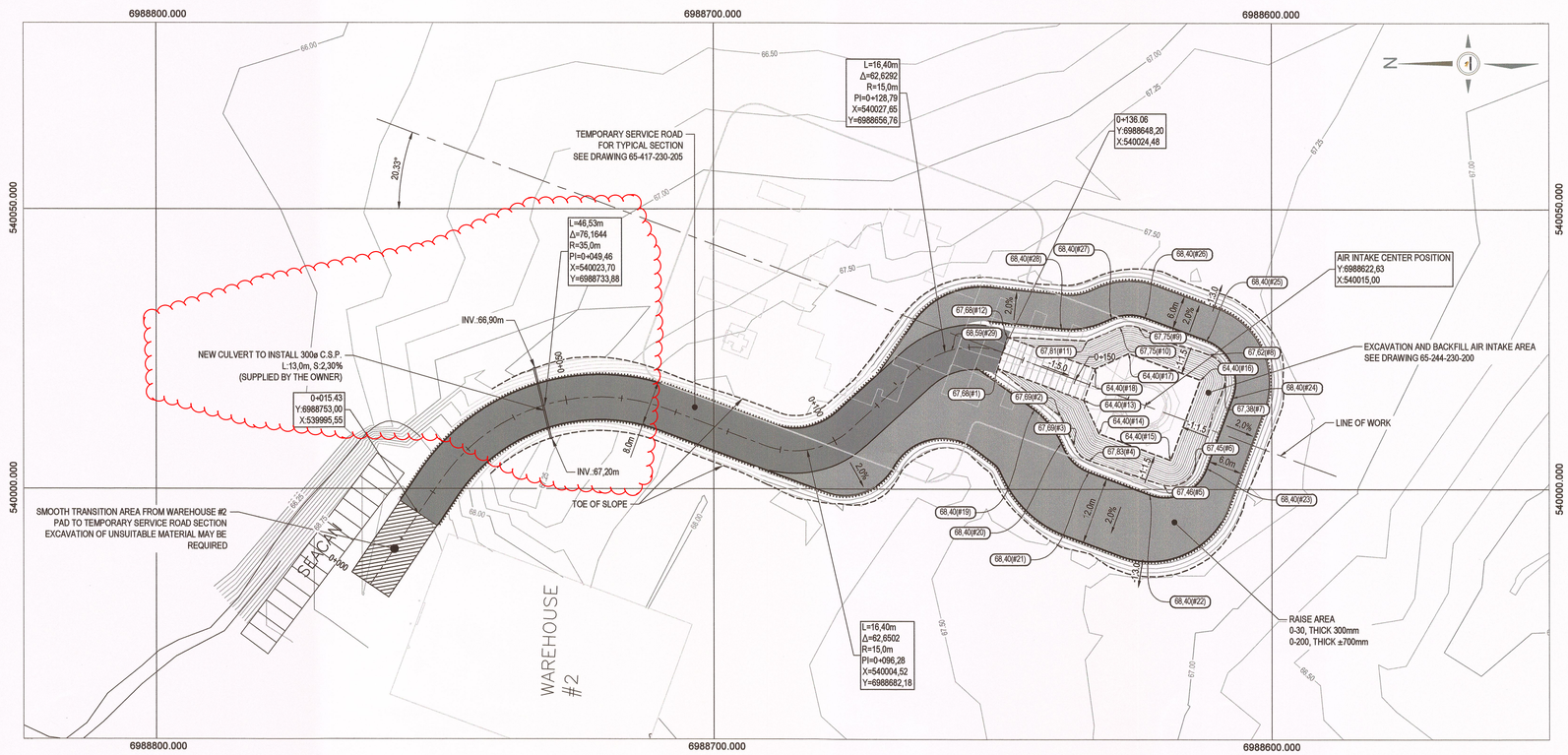

FINISHED GRADE POINT TABLE

Point #	Elevation	Northing	Easting
1	67.68	6988649.05	540021.59
2	67.69	6988637.80	540013.10
3	67.69	6988635.39	540007.85
4	67.83	6988632.70	540005.09
5	67.46	6988619.36	540000.75
6	67.45	6988613.82	540003.58
7	67.38	6988608.35	540018.99
8	67.62	6988611.12	540024.05
9	67.75	6988623.85	540028.97
10	67.75	6988627.17	540028.99
11	67.81	6988632.98	540026.49
12	67.68	6988647.34	540027.16
13	64.40	6988633.66	540015.89
14	64.40	6988630.91	540009.91
15	64.40	6988618.11	540005.17
16	64.40	6988612.80	540019.52
17	64.40	6988625.60	540024.26
18	64.40	6988631.57	540021.51
19	68.40	6988642.55	540014.17
20	68.40	6988637.71	540008.13
21	68.40	6988632.76	540002.97
22	68.40	6988621.88	539998.93
23	68.40	6988611.60	540003.66
24	68.40	6988606.90	540016.34
25	68.40	6988611.62	540026.62
26	68.40	6988622.69	540030.72
27	68.40	6988628.67	540030.55
28	68.40	6988637.63	540028.74
29	68.59	6988657.30	540024.90

PLAN CLÉ
KEY PLAN

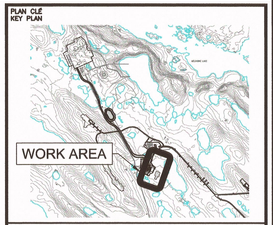

TETRA TECH

NOTES GÉNÉRALES / GENERAL NOTES

REGISTERED PROFESSIONAL ENGINEER
J.M.I.F. ALARIE
LICENSEE
2016-03-24

PERMIT TO PRACTICE
TETRA TECH INDUSTRIES, INC.
O/A TETRA TECH
Signature
Date 2016-03-24
PERMIT NUMBER: P 1029
NT/NU Association of Professional Engineers and Geoscientists

L'INFORMATION CI-CONTENUE EST LA PROPRIÉTÉ DE AGNICO EAGLE LTÉE ET DOIT ÊTRE RETOURNÉE SUR DEMANDE. SANS AUTORISATION ÉCRITE PRÉALABLE, TOUTE TRANSMISSION DE COPIE(S) À AUTRUI ET TOUTE UTILISATION AUTRE QUE CELLE POUR LAQUELLE L'INFORMATION EST PRÊTÉE SONT INTERDITES. © AGNICO EAGLE LTÉE.

THE INFORMATION HERE ON IS THE PROPERTY OF AGNICO EAGLE LTD. AND MUST BE RETURNED UPON REQUEST. WITHOUT WRITTEN PERMISSION, ANY COPYING TRANSMITTAL TO OTHERS AND ANY USE EXCEPT THAT FOR WHICH IT IS LOANED ARE PROHIBITED. © AGNICO EAGLE LTD.

DESSINS EN RÉFÉRENCE / REFERENCE DRAWINGS

TITRE / TITLE	# DWG
–	–
–	–
–	–
–	–
–	–
–	–

AGNICO EAGLE

REV.	DATE	DESCRIPTION	PAR/BY	APP.	CLIENT
0	2016–03–24	FOR CONSTRUCTION	P.H.	J.A.	
B	2016–03–21	ISSUED FOR TENDER	P.H.	J.A.	
A	2016–03–21	ISSUED FOR COMMENTS	P.H.	J.A.	

REVISIONS

-
-

TITRE / TITLE
AGNICO EAGLE – MELIADINE DIVISION
417– HAUL ROAD – INDUSTRIAL SITE TO TIRIGANIAK
230–GENERAL EARTH WORKS
EAST AIR INTAKE RAISE AREA
EXCAVATION, BACKFILL AND ROAD
PLAN / PROFILE 0+015 TO 0+135

DESSINÉ PAR / DRAWN BY	PATRICK HAMEL	DATE 2016–03–15
VERIFIÉ PAR / CHECKED BY	JOSÉE ALARIE	2016–03–21
APPROUVÉ PAR / APPROVED BY	JOSÉE ALARIE	2016–03–21
ÉCHELLE / SCALE	H:1:500, V:1:100	DATE 2016–03–21

NO. DESSIN / DRAWING NO. 65–417–230–206

NO. PROJET / PROJECT NO.	REVISION	FEUILLE / SHT
6515/28920	0	1 / 1

AE–CART–ARCH D

\\BPRS350FS4\prj_reg\28920\DESSIN\CIV–INFRA\DESSINS DE TRAVAIL\AUTOCAD\65–417–230–206_R0.dwg–2013–02–19 14:03:29

FILE NO. 65–417–230–206_R0.dwg