DWG. NO. H349000-2130-10-035-0002

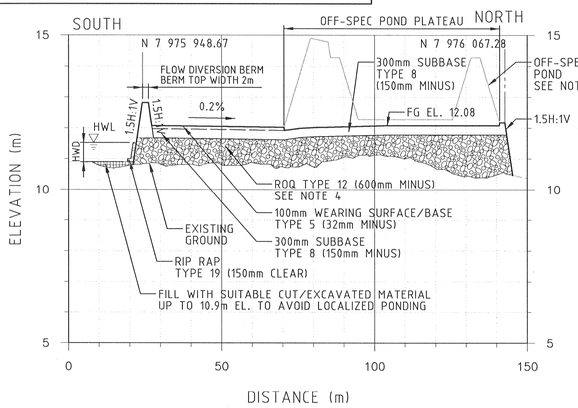

SECTION A
1:1000 H
1:100 V
2130-10-035-0001

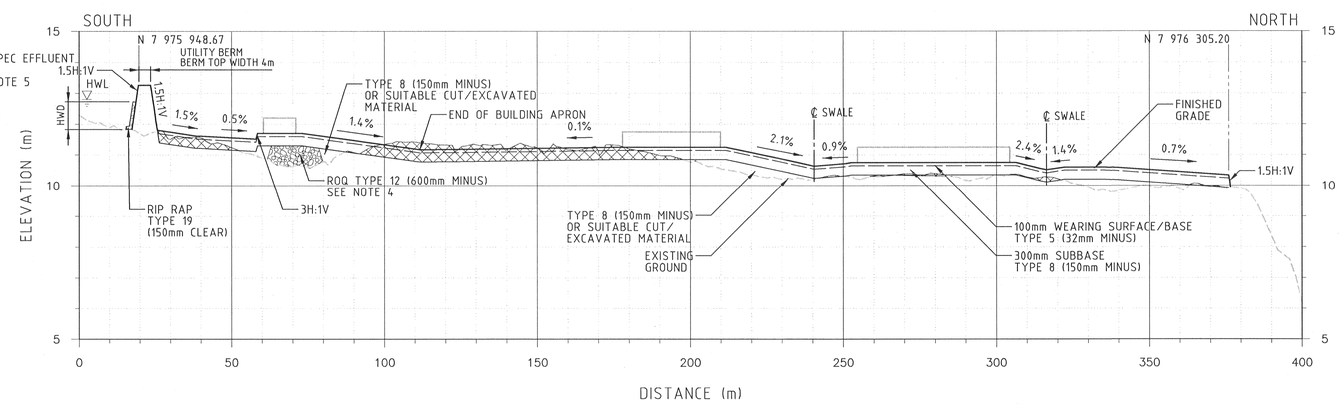

SECTION B
1:1000 H
1:100 V
2130-10-035-0001

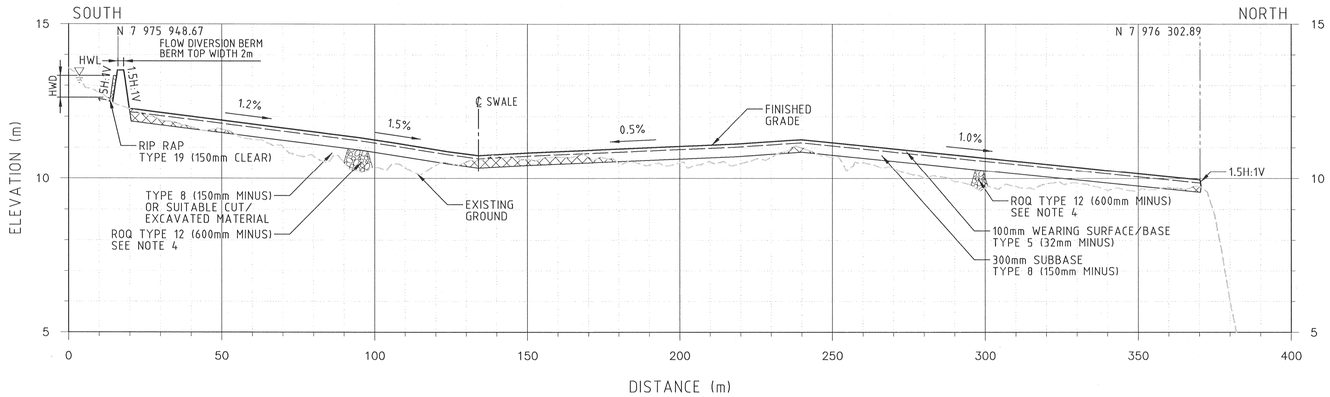

SECTION C
1:1000 H
1:100 V
2130-10-035-0001

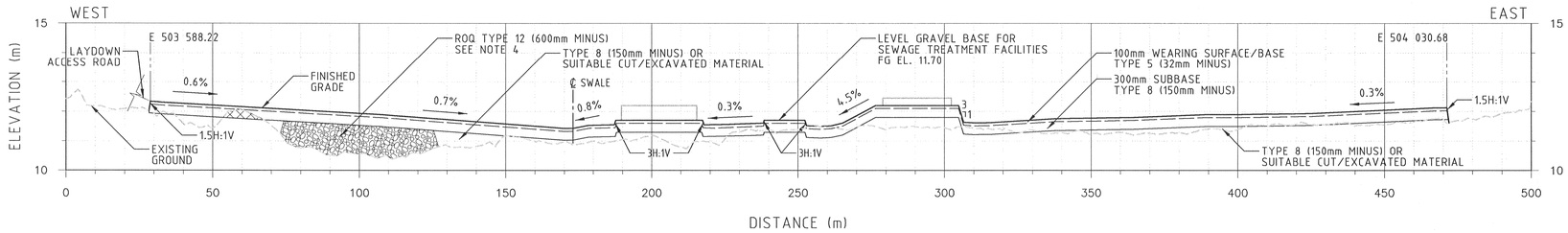

SECTION D
1:1000 H
1:100 V
2130-10-035-0001

LEGEND:

HWD	HIGH WATER DEPTH
HWL	HIGH WATER LEVEL
ROQ	RUN OF QUARRY
	RUN OF QUARRY MATERIAL TYPE 12 (600mm MINUS) (FOR TOTAL FILL DEPTH > 1.0m)
	CUT AREA
	LOCALIZED FILL
	RIP RAP
	BUILDING FOUNDATION (BY OTHERS)

NOTES:

1. TOPOGRAPHY PROVIDED BY TERRAPOINT CANADA INC.
2. ALL DIMENSIONS AND ELEVATIONS SHOWN ARE IN METRES UNLESS NOTED OTHERWISE.
3. FOR GRANULAR MATERIAL GRADATION, REFER TO SPECIFICATION H349000-S311213.
4. FOR TYPICAL EARTHWORK DETAILS REFER TO DRAWINGS H349000-1000-10-041-0001 AND H349000-1000-10-041-0002.
5. FOR OFF-SPEC EFFLUENT POND REFER TO DRAWINGS H349000-2735-10-035-0001 AND H349000-2735-10-035-0002.

DRAWING NO.	DRAWING TITLE
H349000-2000-00-014-0001	MILNE PORT - EARLY REVENUE PHASE - SITE LAYOUT

REFERENCE DRAWINGS

THIS DRAWING WAS PREPARED FOR THE EXCLUSIVE USE OF BAFFINLAND IRON CORPORATION ("CLIENT") AND IS ISSUED PURSUANT TO THE AGREEMENT BETWEEN CLIENT AND HATCH LTD. ("HATCH"). UNLESS OTHERWISE AGREED IN WRITING WITH CLIENT OR SPECIFIED ON THIS DRAWING, (A) HATCH DOES NOT ACCEPT AND DISCLAIMS ANY AND ALL RESPONSIBILITY OR LIABILITY FOR ANY USE OR RELIANCE ON, OR FOR ANY RELIANCE ON THIS DRAWING BY ANY THIRD PARTY OR ANY MODIFICATION OR MISUSE OF THIS DRAWING BY CLIENT, AND (B) THIS DRAWING IS CONFIDENTIAL AND ALL INTELLECTUAL PROPERTY RIGHTS EMBODIED OR REFERENCED IN THIS DRAWING REMAIN THE PROPERTY OF HATCH.

NO.	DESCRIPTION	BY	CHK'D	APP'D	DATE

REVISIONS

REV.	ISSUE FOR	AUTH. BY		DATE
0	CONSTRUCTION	SH	MM	2013-05-15

ISSUE AUTHORIZATION

REGISTERED PROFESSIONAL ENGINEER M. M. S. HASSAN LICENSEE NT/NU

HATCH™

DESIGNED BY K. FALLAHI DATE 2013-04-25	DRAWN BY M. MCDOUGALD DATE 2013-04-25
CHECKED BY A. MOHEBKHANI DATE 2013-05-15	DISCIP. ENGR. S. HASSAN DATE 2013-05-15
PROJ. DESIGNER T. THEOFILOPOULOS DATE 2013-05-15	PROJ. ENGR. J. CLELAND DATE 2013-05-15
PROJ. MGR. S. PERRY DATE 2013-05-15	

Baffinland IRON MINES CORPORATION

MARY RIVER PROJECT

MILNE PORT
LAYDOWN AREA, CAMP & SERVICES BUILDINGS
EARTHWORKS & DRAINAGE – SECTIONS

SCALE	DWG. NO.	REV.
1:1000 OR AS NOTED	H349000-2130-10-035-0002	0

ORIGINAL SHEET SIZE: ISO A1 (841 x 594)

s:\hatch\projectwise\mcdo64322\dms74793\h349000-2130-10-035-0002.dgn
15/05/2013 4:18:12 PM
mcdo64322