DWG. NO. H349000-2131-10-035-0001

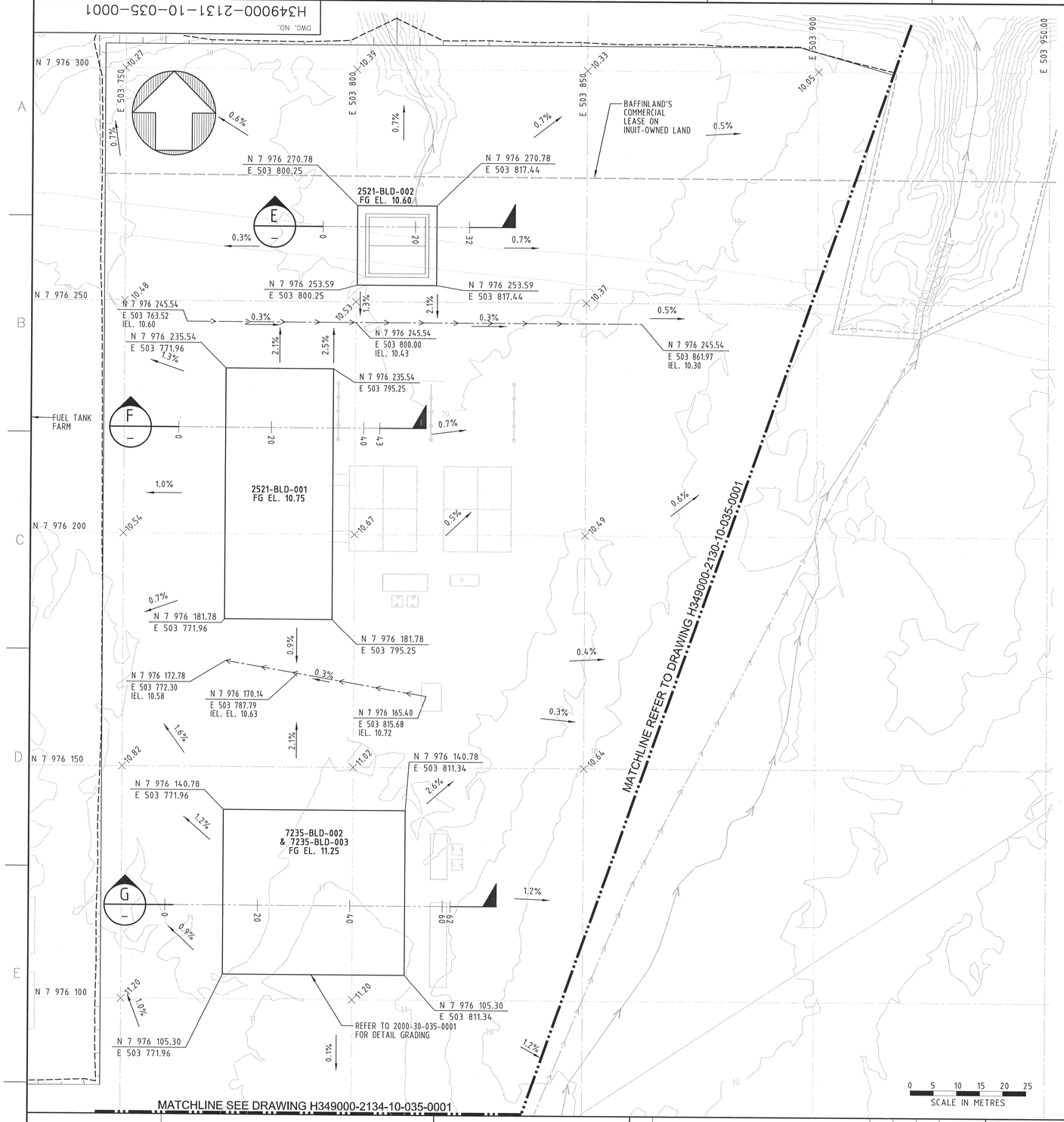

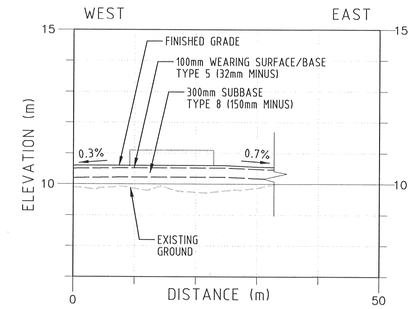

SECTION E
1:500 H
1:100 V

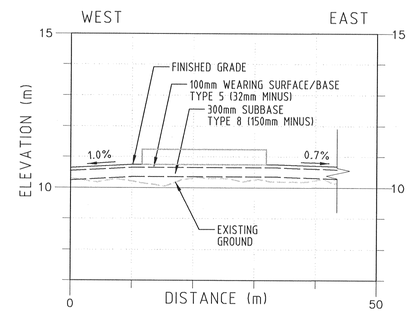

SECTION F
1:500 H
1:100 V

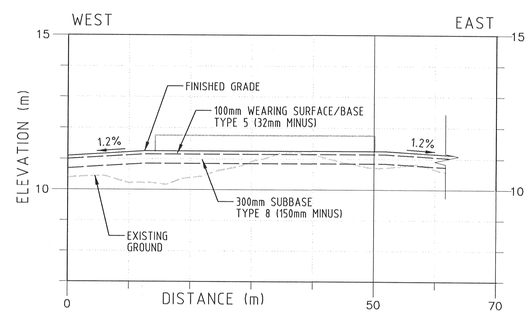

SECTION G
1:500 H
1:100 V

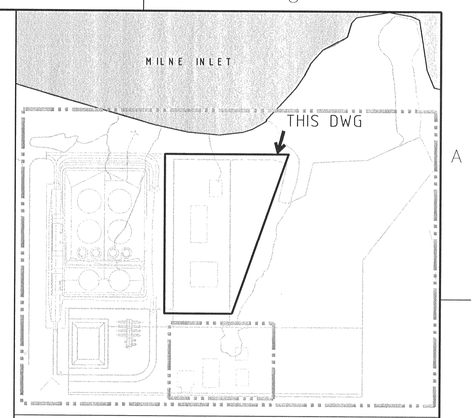

KEY PLAN

LEGEND:

14	EXISTING GROUND CONTOUR
	EXISTING STREAM
	BAFFINLAND'S COMMERCIAL LEASE ON INUIT-OWNED LAND
	FILL SLOPE
	CUT SLOPE
	TOE OF SLOPE
%	GRADING SLOPE
	CENTERLINE OF SWALE
	EXTENT OF FLAT BUILDING PAD
	SKIDDED BUILDING
FG EL.	FINISHED GRADE ELEVATION
+10.47	FG EL. AT 50m x 50m GRID
IEL	INVERT ELEVATION
XXXX-BLD-XXX	BUILDING ID
20	CROSS SECTION DISTANCE

NOTES:

1. TOPOGRAPHY PROVIDED BY TERRAPOINT CANADA INC.
2. COORDINATE GRID IS SHOWN IN UTM (NAD83) ZONE 17 AND COORDINATES ARE IN METRES.
3. CONTOURS ARE IN METRES. CONTOUR INTERVALS ARE 0.5 METRES.
4. FOR OVERALL GRADING REFER TO DRAWING H349000-2130-10-035-0001.
5. SERVICES/SKIDDED BUILDINGS SHOWN ON THIS DRAWING ARE PRELIMINARY AND SHOULD BE VALIDATED AFTER FINALIZING BUILDINGS/STRUCTURES.
6. FOR BUILDING NAMES REFER TO DRAWING H349000-2000-00-014-0004.
7. FOR RIP RAP DETAIL AT SWALE DISCHARGE POINT REFER TO DETAIL 8 ON DRAWING H349000-1000-10-041-0002.
8. ALL DIMENSIONS AND ELEVATIONS SHOWN ARE IN METRES UNLESS NOTED OTHERWISE.

DRAWING NO.	DRAWING TITLE
H349000-2134-10-035-0001	ACCOMODATION CAMP-EARTHWORKS & DRAINAGE-PLAN
H349000-2130-10-035-0002	LAYDOWN AREA, CAMP & SITE SERVICES BUILDINGS-EARTHWORKS & DRAINAGE-SECTIONS
H349000-2130-10-035-0001	LAYDOWN AREA, CAMP & SERVICES BUILDINGS-EARTHWORKS & DRAINAGE-PLAN

REFERENCE DRAWINGS

THIS DRAWING WAS PREPARED FOR THE EXCLUSIVE USE OF BAFFINLAND IRON MINES CORPORATION AND HATCH LTD. AS ISSUED PURSUANT TO THE AGREEMENT BETWEEN THE CLIENT AND HATCH LTD. UNLESS OTHERWISE AGREED IN WRITING WITH CLIENT, HATCH LTD. DISCLAIMS ANY AND ALL LIABILITY OR RESPONSIBILITY ARISING FROM ANY USE OF OR MODIFICATION TO THIS DRAWING BY ANY THIRD PARTY OR ANY MODIFICATION TO THIS DRAWING BY ANY PARTY HAVING RECEIVED THIS DRAWING IS CONFIDENTIAL AND ALL INTELLECTUAL PROPERTY RIGHTS EMBODIED OR REFERENCED IN THIS DRAWING REMAIN THE PROPERTY OF HATCH.

NO.	DESCRIPTION	BY	CHK'D	APP'D	DATE

REVISIONS

REGISTERED PROFESSIONAL ENGINEER
M. M. S. HASSAN
LICENSEE
15/MAY/13
NT/NU

REV.	ISSUE FOR	AUTH. BY	DATE
0	CONSTRUCTION	SH / GJ	2013-05-15

ISSUE AUTHORIZATION

HATCH™

DESIGNED BY G. JUBINVILLE DATE 2013-04-25	DRAWN BY G. JUBINVILLE DATE 2013-04-25
CHECKED BY A. MOHEBKHANI DATE 2013-05-15	DISCIP. ENGR. S. HASSAN DATE 2013-05-15
PROJ. DESI COORD. T. HERTEL DATE 2013-05-15	PROJ. ENGR. J. CLELAND DATE 2013-05-15
PROJ. MGR. S. PERRY DATE 2013-05-15	

Baffinland
IRON MINES CORPORATION

MARY RIVER PROJECT

MILNE PORT
SERVICES BUILDINGS
EARTHWORKS & DRAINAGE-PLAN & SECTIONS

SCALE	DWG. NO.	REV.
1:500 OR AS NOTED	H349000-2131-10-035-0001	0

ORIGINAL SHEET SIZE: ISO A1 (841 x 594)

c:\pri\projectwise\mcdo64322\dms74793\H349000-2131-10-035-0001.dgn
15/05/2013 4:19:48 PM
mcdo64322