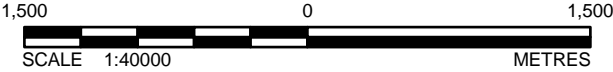



LEGEND

- Bathymetry (from Rescan 1994)
- Contours
- Rivers
- Waterbodies


REFERENCE

Data obtained from Government of Canada, Natural Resources Canada, Centre for Topographic Information.
Projection: Transverse Mercator Datum: NAD 83 Coordinate System: UTM Zone 13N
This map is for information purposes only. Golder Associates Ltd. does not accept any liability arising from its misuse or misrepresentation.





Boston Project Data Compilation

TITLE				
Bathymetry of Aimaokatalok Lake, 1994				
	PROJECT NO. 06-1373-028		SCALE AS SHOWN	REV. 1
	DESIGN	JP	15 April 2008	FIGURE 2.1
	GIS	RC	17 April 2008	
	CHECK	JP	14 May 2008	
		REVIEW	GA	16 May 2008