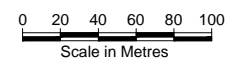


Aerial Photo circa Sept. 2007



SRK JOB NO.: 1CT022.002.200.2100
 FILE NAME: 1CT022.000_TailLake_Rev2.dwg




TMAC Resources Inc.


Interim Closure and Reclamation Plan

Doris-Windy Road Areas
 Terrain Configuration Before Construction

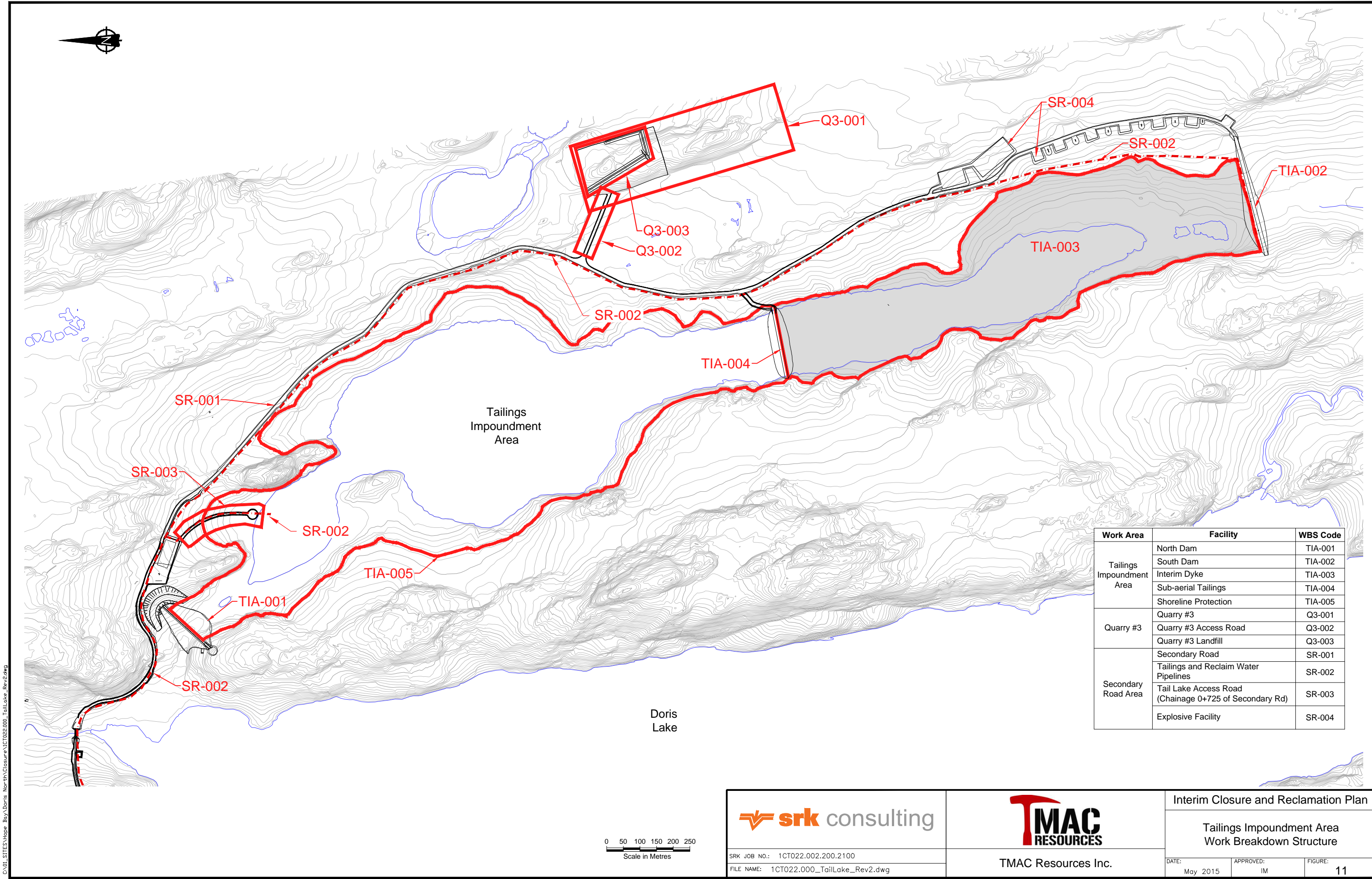
DATE: May 2015	APPROVED: IM	FIGURE: 10
-------------------	-----------------	---------------



1 INSET 1 - DORIS CONNECTOR VENT RAISE
 0 5 10 15 20 25
 Scale in Metres



2 INSET 2 - DORIS CENTRAL VENT RAISE
 0 5 10 15 20 25
 Scale in Metres



Work Area	Facility	WBS Code
Tailings Impoundment Area	North Dam	TIA-001
	South Dam	TIA-002
	Interim Dyke	TIA-003
	Sub-aerial Tailings	TIA-004
	Shoreline Protection	TIA-005
Quarry #3	Quarry #3	Q3-001
	Quarry #3 Access Road	Q3-002
	Quarry #3 Landfill	Q3-003
Secondary Road Area	Secondary Road	SR-001
	Tailings and Reclaim Water Pipelines	SR-002
	Tail Lake Access Road (Chainage 0+725 of Secondary Rd)	SR-003
	Explosive Facility	SR-004



SRK JOB NO.: 1CT022.002.200.2100
FILE NAME: 1CT022.000_TailLake_Rev2.dwg



TMAC Resources Inc.

Interim Closure and Reclamation Plan

Tailings Impoundment Area
Work Breakdown Structure

DATE: May 2015 APPROVED: IM FIGURE: 11