NO. DESSIN DRAWING NO. 62–132–230–002

FORMAT ARCHD

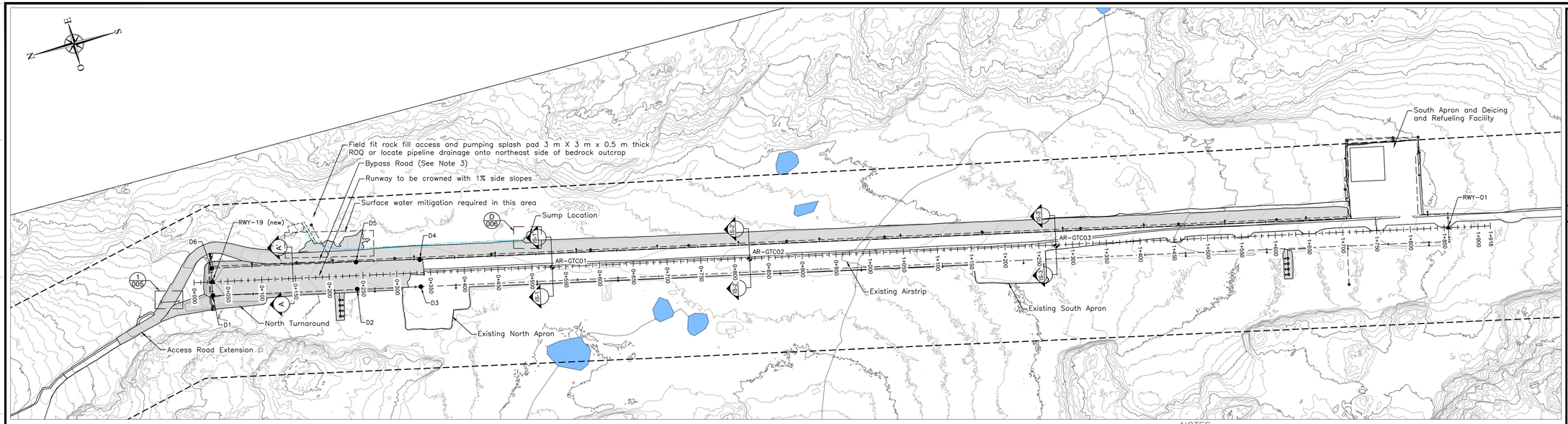

AIRSTRIP EXPANSION PLAN

0m 30 60 90 120

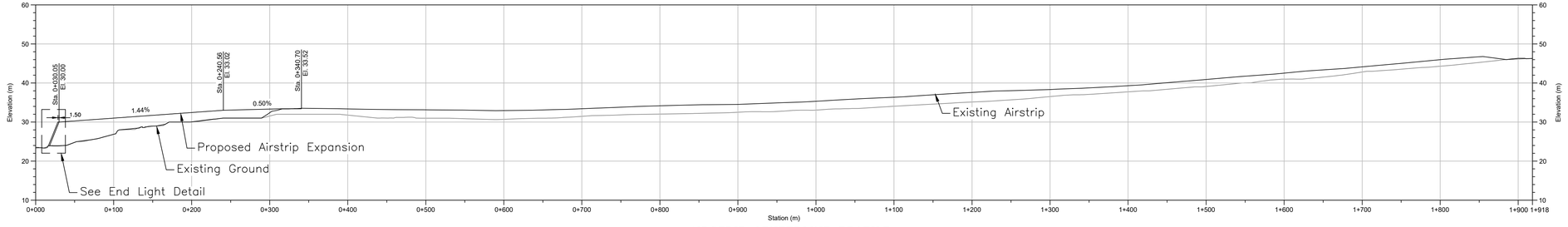

AIRSTRIP CENTERLINE PROFILE

0m 30 60 90 120

5X Vertical Exaggeration

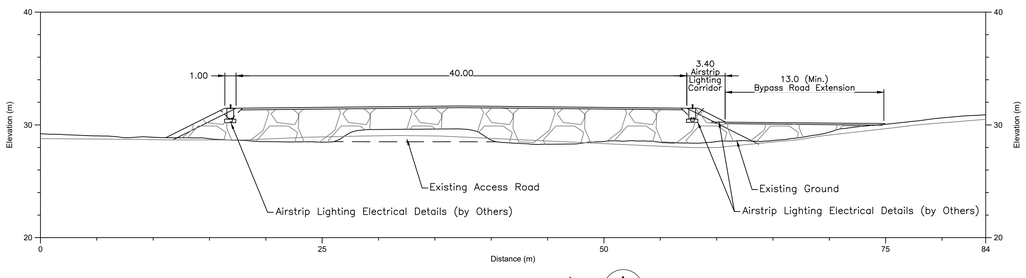

Cross Section A – A'

A

0m 2 4 6 8 10

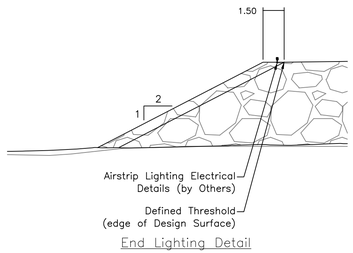

End Lighting Detail

Not to Scale

NOTES

1. Contours are shown at 1.0 m intervals.
2. All units are in meters unless otherwise specified.
3. Bypass roadway to be extended around the expanded airstrip. (See drawings 62–132–230–004 and 005).
4. The previous revision (Issued for Permit) proposed airstrip extension geometry have been reviewed and approved by AEM, their flight service providers (Summit Air and Buffalo Air), confirmed via email May 14, 2024. Prior to construction the design should be reviewed and confirmed by the service providers.
5. Lighting design by others, details provided here for integration only. Refer to electrical design (61–132–275–001 to 62–132–275–008)

REFERENCES

Coordinate system is UTM Zone 13, NAD83.

AIRSTRIP EXPANSION CENTERLINE

STA+	Northing	Easting	Elev. (m)
0+050	7562732.33	433164.43	30.29
0+100	7562683.52	433153.62	31.01
0+150	7562634.70	433142.81	31.72
0+200	7562585.88	433132.00	32.44
0+250	7562537.06	433121.19	33.07
0+300	302499.52	433110.38	33.32

AIRSTRIP EXPANSION

ID	Northing	Easting	Elev. (m)
D1	7562759.06	433149.86	29.76
D2	7562550.60	433103.71	33.82
D3	7562458.68	433082.84	33.42
D4	7562450.04	433121.90	33.30
D5	7562541.96	433142.76	33.37
D6	7562750.41	433188.92	29.76

AIRSTRIP EXPANSION CENTERLINE

ID	Northing	Easting	Design El. (m)	LAT (ddd mm ss.ss)	LONG (ddd mm ss.ss)
RWY–01	7560969.10	432774.10	47.08 masl (154.4')	69 09 16.1216	106 37 08.5626
RWY–19 (new)	7562754.74	433169.39	29.96 masl (98.3')	68 10 14.0890	106 36 38.3461

POUR CONSTRUCTION
FOR CONSTRUCTION
AGNICO EAGLE
DATE : March 2026

PLAN CLÉ
KEY PLAN

KEYPLAN

ÉCH: N.T.S.

srk consulting

NOTES GÉNÉRALES / GENERAL NOTES

LEGEND

- Stake Out Point
- NAVCAN Point (Existing)
- NAVCAN Point (Proposed)
- Proposed GTC Location
- Contours
- Lakes, Ponds, or Permanent Water Bodies
- Lease Boundary
- Approximate Pipe Location
- Existing Airstrip
- Proposed Airstrip Expansion

L'INFORMATION CI-CONTENUE EST LA PROPRIÉTÉ DE AGNICO EAGLE LTÉE ET DOIT ÊTRE RETOURNÉE SUR DEMANDE. SANS AUTORISATION ÉCRITE PRÉALABLE, TOUTE TRANSMISSION DE COPIE(S) À AUTRUI ET TOUTE UTILISATION AUTRE QUE CELLE POUR LAQUELLE L'INFORMATION EST PRÊTÉE SONT INTERDITES. © AGNICO EAGLE LTÉE

THE INFORMATION HERE ON IS THE PROPERTY OF AGNICO EAGLE LTD. AND MUST BE RETURNED UPON REQUEST. WITHOUT WRITTEN PERMISSION, ANY COPYING TRANSMITTAL TO OTHERS AND ANY USE EXCEPT THAT FOR WHICH IT IS LOANED ARE PROHIBITED. © AGNICO EAGLE LTD.

DESSINS EN RÉFÉRENCE / REFERENCE DRAWINGS

TITRE / TITLE	# DWG

AGNICO EAGLE

REV.	DATE	DESCRIPTION	PAR/BY	APP.	CLIENT
1	Mar 2026	ISSUED FOR CONSTRUCTION	TAH	PDL	AEM
0	2024–10–07	ISSUED FOR CONSTRUCTION	TAH	PDL	AEM
A	2022–06–28	ISSUED FOR PERMIT	TAH	JBK	AEM

REVISIONS

REGISTERED PROFESSIONAL ENGINEER P.D. LUEDKE LICENSEE 2026-04-17 NT/NU

PERMIT TO PRACTICE
SRK Consulting (Canada) Inc.
Signature
Date 2026-04-17
PERMIT NUMBER: P 255
NWT/NU Association of Professional Engineers and Geoscientists

TITRE / TITLE

AGNICO EAGLE – HOPE BAY
DORIS NORTH AIRSTRIP EXTENSION
PLAN AND PROFILE

DESSINÉ PAR DRAWN BY	T. HAYE	DATE Mar 2026
VERIFIÉ PAR CHECKED BY	P. LUEDKE	Mar 2026
APPROUVÉ PAR APPROVED BY	J. KURYLO	Mar 2026
ÉCHELLE SCALE	AS SHOWN	DATE March 2026
NO. DESSIN DRAWING NO.	62–132–230–002	
NO. PROJET PROJECT NO.	SRK: CAPR003128 / 6209	REVISION 1 / FEUILLE / SHT 1 / 1

AE–CART–ARCH D

C:\Users\thaye\SRK Consulting\FS208 Hope Bay (Doris North, Boston, Madrid) – IACAD\ACAD_C3D\CAPR003128_AirstripExpansion\62–132–230–002–r1.dwg–2013–02–19 14:03:29

FILE NO. 62–132–230–002–r1.dwg