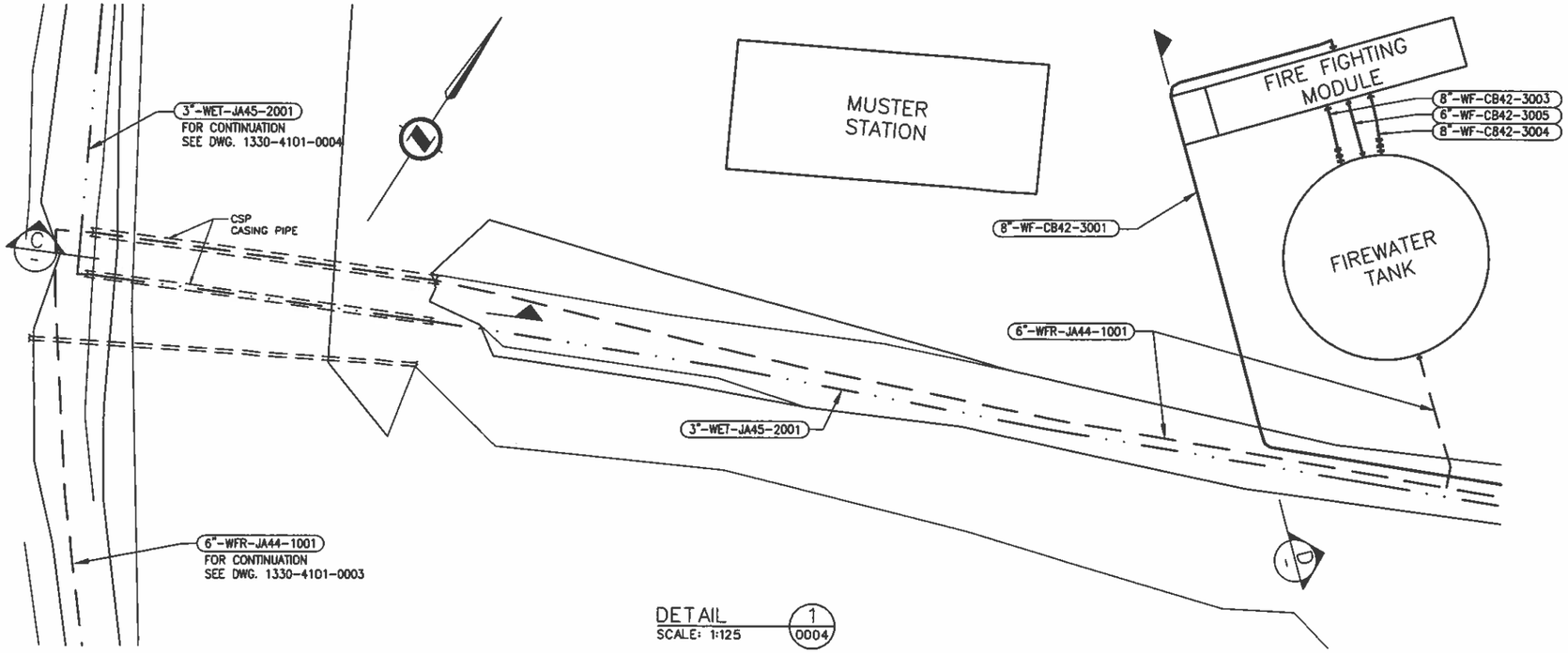

DETAIL 1 / 0004
SCALE: 1:125

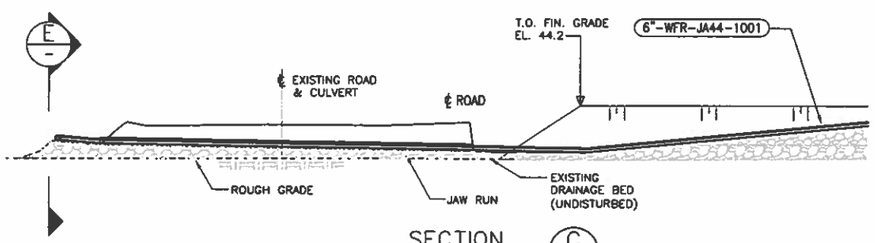

SECTION C
SCALE: 1:125

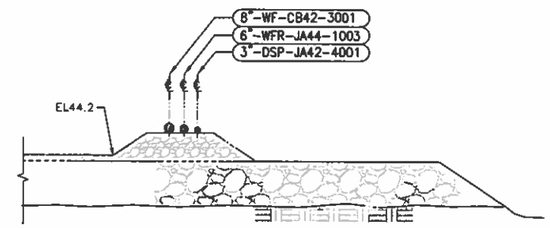

SECTION A
SCALE: 1:100

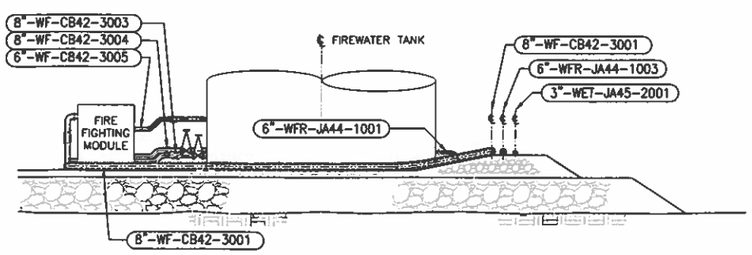

SECTION D
SCALE: 1:125

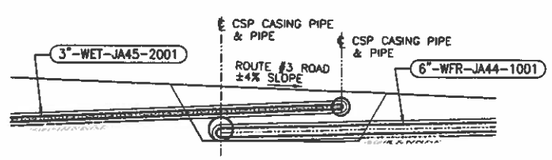

SECTION E
SCALE: NTS

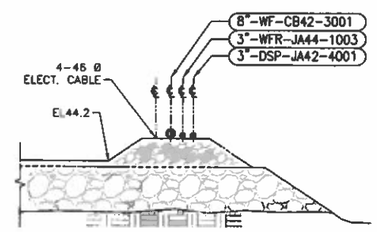

SECTION B
SCALE: 1:100

NOTES:

1. ALL DIMENSIONS AND ELEVATIONS ARE IN METRES UNLESS NOTED OTHERWISE.
2. FOR LEGEND, SPECIFICATIONS AND OTHER NOTES SEE DWG. 1000-4601-0004.

0 1:100 5
0 1:125 6

ENGINEER'S STAMP

NEWMONT The Gold Company

CLIENT HOPE BAY MINING LTD.

CLIENT DWG. NO.

SNC·LAVALIN

THIS DRAWING IS THE PROPERTY OF SNC-LAVALIN INC., AND THE USE AND COPYING THEREOF IS SUBJECT TO THE TERMS OF THE AGREEMENT UNDER WHICH IT WAS PREPARED. THIS DRAWING MAY NOT BE COPIED EXCEPT AS EXPRESSLY PROVIDED THEREIN.

PROFESSIONAL ENGINEER | NAME | NO.

TITLE
HOPE BAY MINING LIMITED
DORIS NORTH INFRASTRUCTURE PROJECT

DORIS CAMP SITE SERVICES
SECTIONS & DETAILS – SHEET 1

PROJECT NO.	AREA	DISCPL.	DOC.	DRAWING NUMBER	LOC	REVISION NUMBER
334499	1000	46	D1	0005		2

DWG. NO.	REFERENCES
1000-4601-0004	DORIS CAMP SITE SERVICES SECTIONS & DETAILS – SHEET 2
1000-4601-0004	DORIS CAMP SITE SERVICES PLAN

NO.	DATE	REVISIONS	BY	CHK	LEAD DISCPL.	CHL	AREA MNR.	AREA MNR.	CLIENT CHL	CLIENT AREA	NO.	DATE	REVISIONS	BY	CHK	LEAD DISCPL.	CHL	AREA MNR.	AREA MNR.	CLIENT CHL	CLIENT AREA	NO.	DATE	REVISIONS	BY	CHK	LEAD DISCPL.	CHL	AREA MNR.	AREA MNR.	CLIENT CHL	CLIENT AREA
2	09/02/06	REVISED AS PER AS-BUILT INFORMATION	CHL	JMC	RU	RU	CA																									
1	08/08/29	REVISED DETAIL '1' & SECTIONS 'B', 'C', 'D' & 'E'	CHL	RU	RU	RU																										
0	08/07/25	ISSUED FOR CONSTRUCTION	CHL	RU																												

SNC-LAVALIN INC.			
DESIGNED	C.H. LEONOR	CHL	08/07/21
DRAWN	C.H. LEONOR	CHL	08/07/21
CHECKED	R. UMENO	RU	08/07/22
APPROVED LEAD ENG.	R. UMENO	RU	08/07/23
APPROVED ENG. MNR.	R. UMENO	RU	08/07/25
APPROVED AREA MNR.	G. AKEHURST	GA	08/07/25
CLIENT APPROVED ENG. CODRB			
CLIENT APPROVED AREA MNR.			
AS SHOWN	NAME (PRINT)	INIT.	DATE

Format: Metric D (TRUE SCALE)

DATE: 2009/02/10 – 8:58am
PATH: Z:\334499 - HBML Doris 2008\46 - PIPING\460K - Sketches-Drawings\334499-1000-4601-0005.dwg