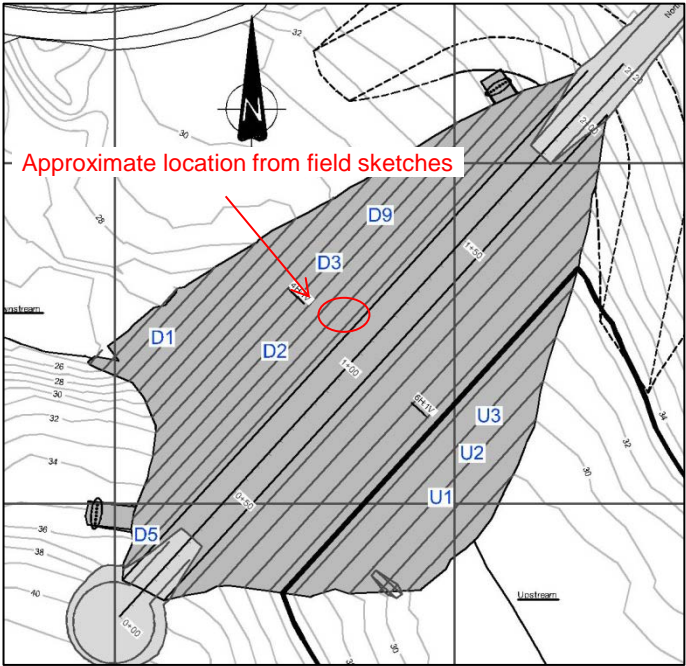


**Notes:**

- 1. Depression locations are based on hand held GPS measurements, accuracy is at best +/- 4 m.
- 2. Most photos courtesy of TMAC site personnel

			2014 North Dam Geotechnical Inspection	
	HOPE BAY MINING LTD.		Depression Tracking D6	
Job No: 1CT022.001 Filename: Ndam_DepressionTracking.pptx			Date: Oct. 2014	Approved: MMM
				Figure: <b>H.10</b>



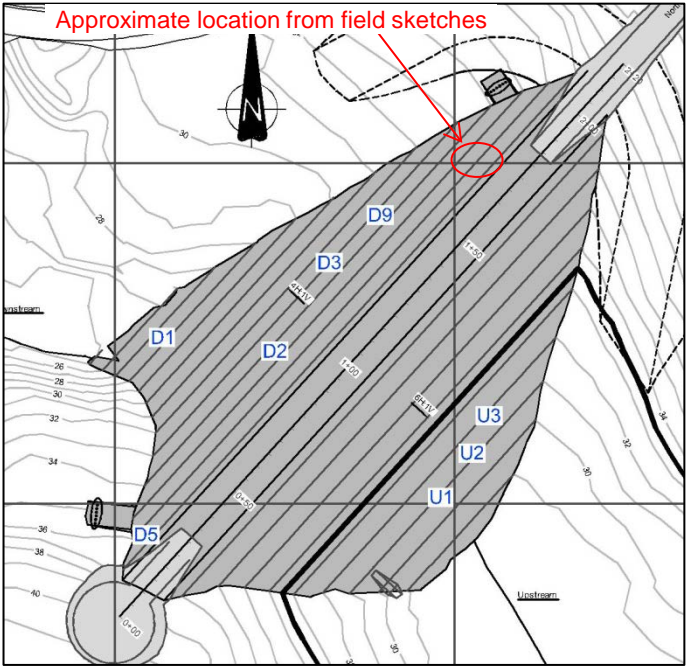


**Notes:**

- 1. Depression locations are based on hand held GPS measurements, accuracy is at best +/- 4 m.
- 2. Most photos courtesy of TMAC site personnel

		2014 North Dam Geotechnical Inspection		
		Depression Tracking D7		
		Date: Oct. 2014	Approved: MMM	Figure: H.11
Job No: 1CT022.001 Filename: Ndam_DepressionTracking.pptx	HOPE BAY MINING LTD.			

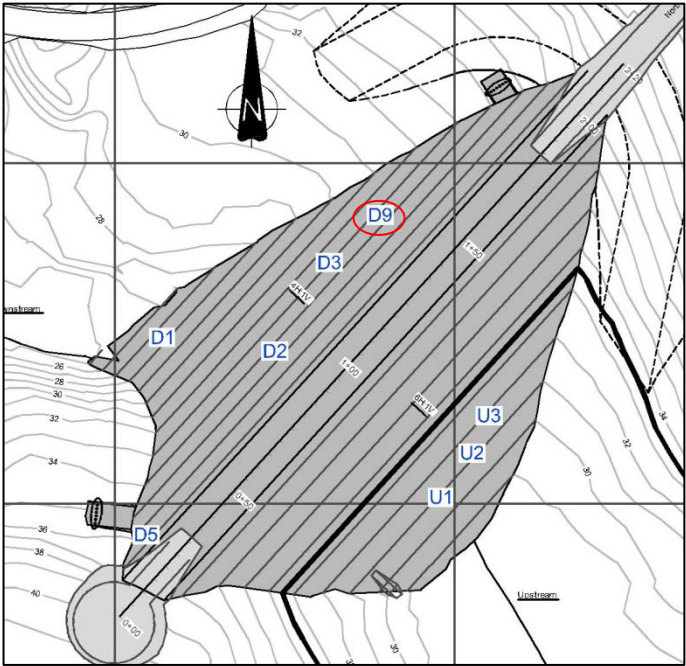




- Notes:**
- 1. Depression locations are based on hand held GPS measurements, accuracy is at best +/- 4 m.
  - 2. Most photos courtesy of TMAC site personnel

 Job No: 1CT022.001 Filename: Ndam_DepressionTracking.pptx	 <b>HOPE BAY MINING LTD.</b>	2014 North Dam Geotechnical Inspection		
		<b>Depression Tracking D8</b>		
		Date: Oct. 2014	Approved: MMM	Figure: <b>H.12</b>





**Notes:**

- 1. Depression locations are based on hand held GPS measurements, accuracy is at best +/- 4 m.
- 2. Most photos courtesy of TMAC site personnel

 Job No: 1CT022.001 Filename: Ndam_DepressionTracking.pptx	 <b>HOPE BAY MINING LTD.</b>	2014 North Dam Geotechnical Inspection		
		<b>Depression Tracking D9</b>		
		Date: Oct. 2014	Approved: MMM	Figure: <b>H.13</b>