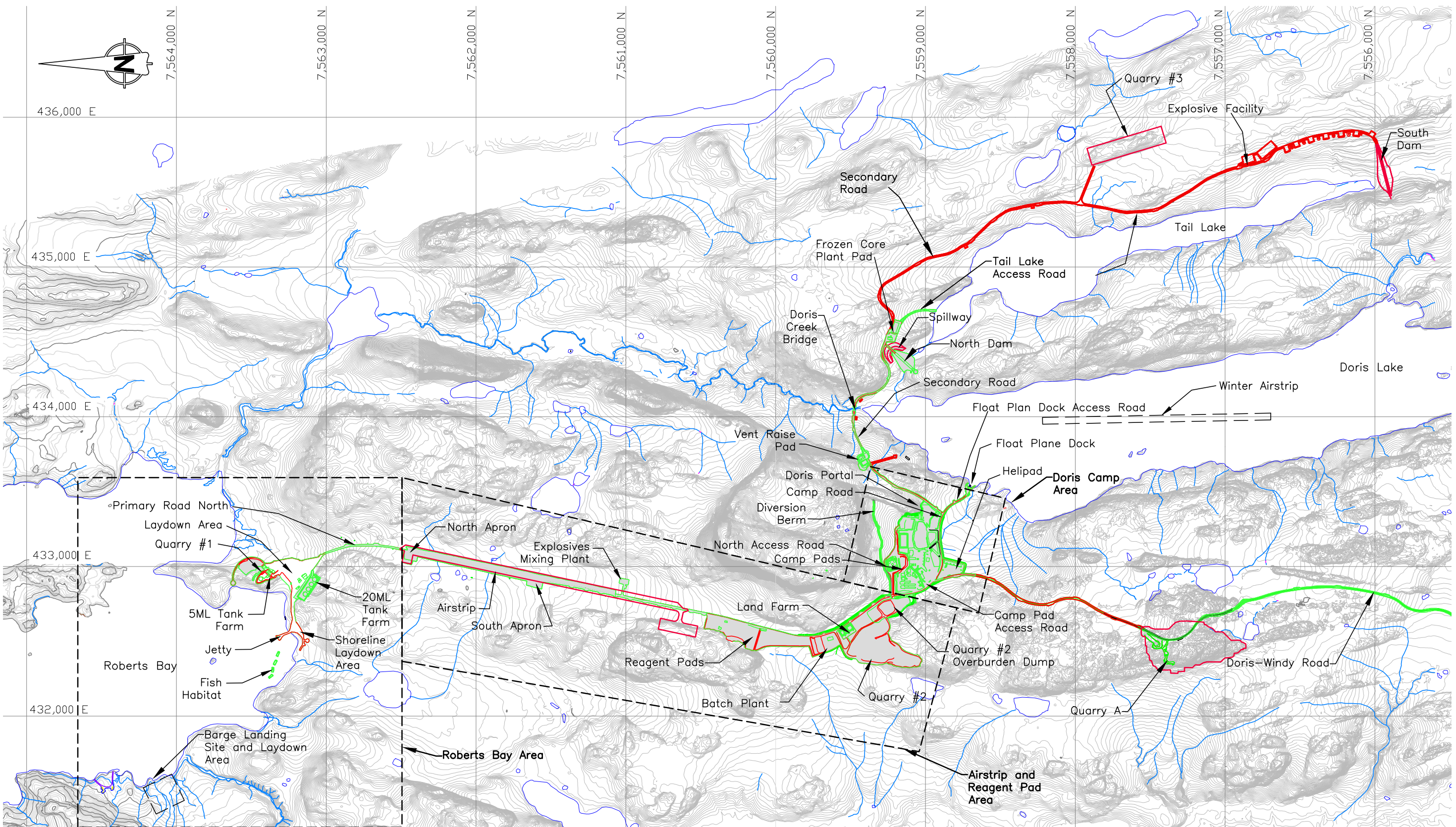


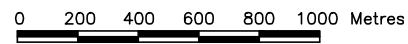
C:\GT\_SITES\Hope Bay\1CT022.000.320\_2014\_Doris\_Annual\_Inspection\1CT022.001\_\_GT-2014.dwg



**LEGEND**

Asbuilt

Licenced but not yet constructed



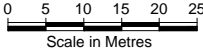
 SRK JOB NO.: 1CT022.001 FILE NAME: 1CT022.001__GT-2014.dwg	 HOPE BAY MINING LTD.	2014 Geotechnical Inspection		
		Overall Site Layout (Sheet 1)		
		DATE: Nov. 2014	APPROVED: EMR	FIGURE: 2

J:\01\_SITES\Hope Bay\ACAD\2014 drawings\Geotechnical Inspection\1CT022.001-North Dam General Arrangement.dwg



- LEGEND**
- Survey Monitoring Point
  - Deep Settlement Point
  - Surface Survey Point
  - Inclinometer Location
  - Major Contour
  - Final Surface Extents
  - Thermosyphon Radiator
  - Datalogger Support Post

- NOTES**
- Topographic contour data for the terrain model was provided by the Contractor.
  - The co-ordinate system is UTM NAD 83, Zone 13.



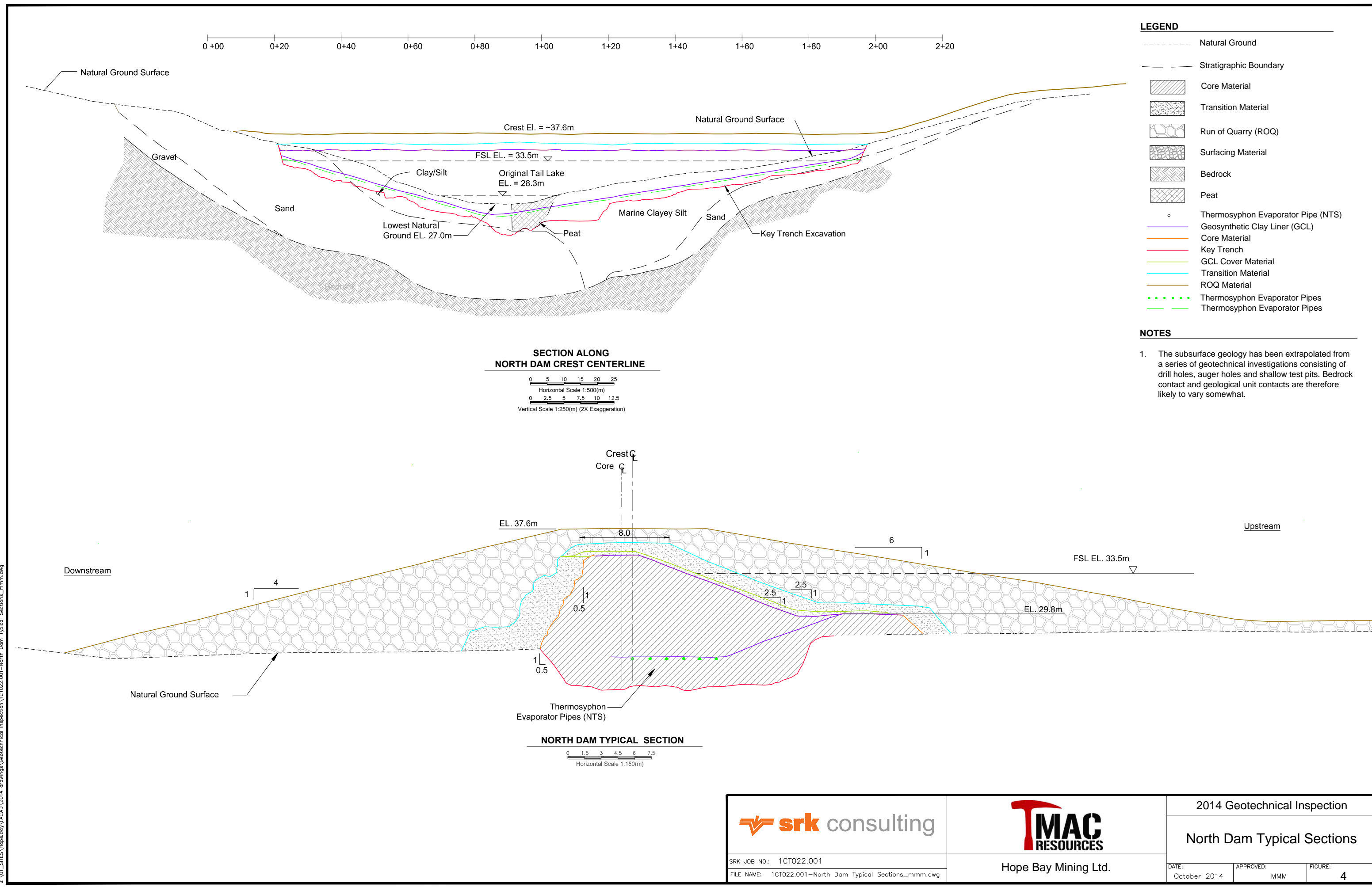
2014 Geotechnical Inspection

North Dam General Arrangement

SRK JOB NO.: 1CT022.001  
FILE NAME: 1CT022.001-North Dam General Arrangment.dwg

Hope Bay Mining Ltd.

DATE: October 2014	APPROVED: MMM	FIGURE: 3
-----------------------	------------------	--------------



J:\01\_SITES\Hope Bay\ACAD\2014 Drawings\Geotechnical Inspection\1CT022.001-North Dam Typical Sections\_mmm.dwg