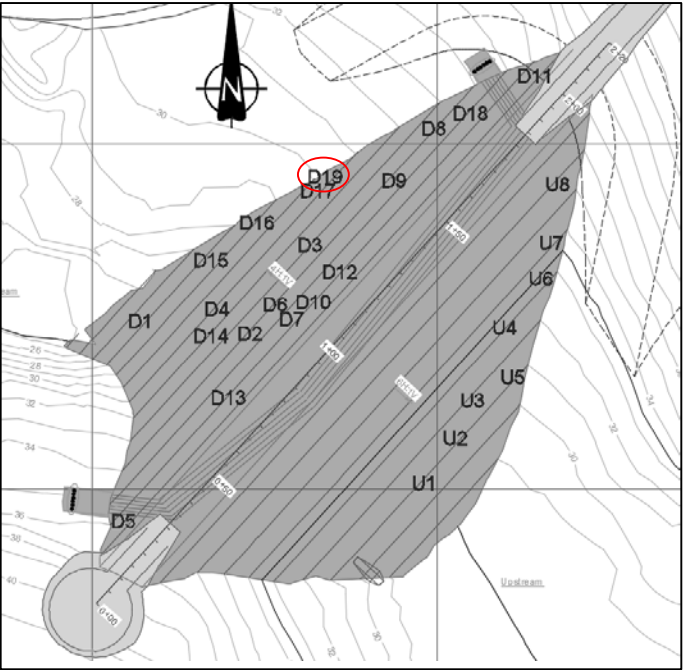


- Notes:**
- 1. Depression locations are based on hand held GPS measurements, accuracy is at best +/- 4 m.
  - 2. Most photos courtesy of TMAC site personnel

		2015 North Dam Geotechnical Inspection		
		Depression Tracking D18		
Job No: 1CT022.002 Filename: Ndam_DepressionTracking.pptx	HOPE BAY MINING LTD.	Date: Oct. 2015	Approved: PDL	Figure: H.27



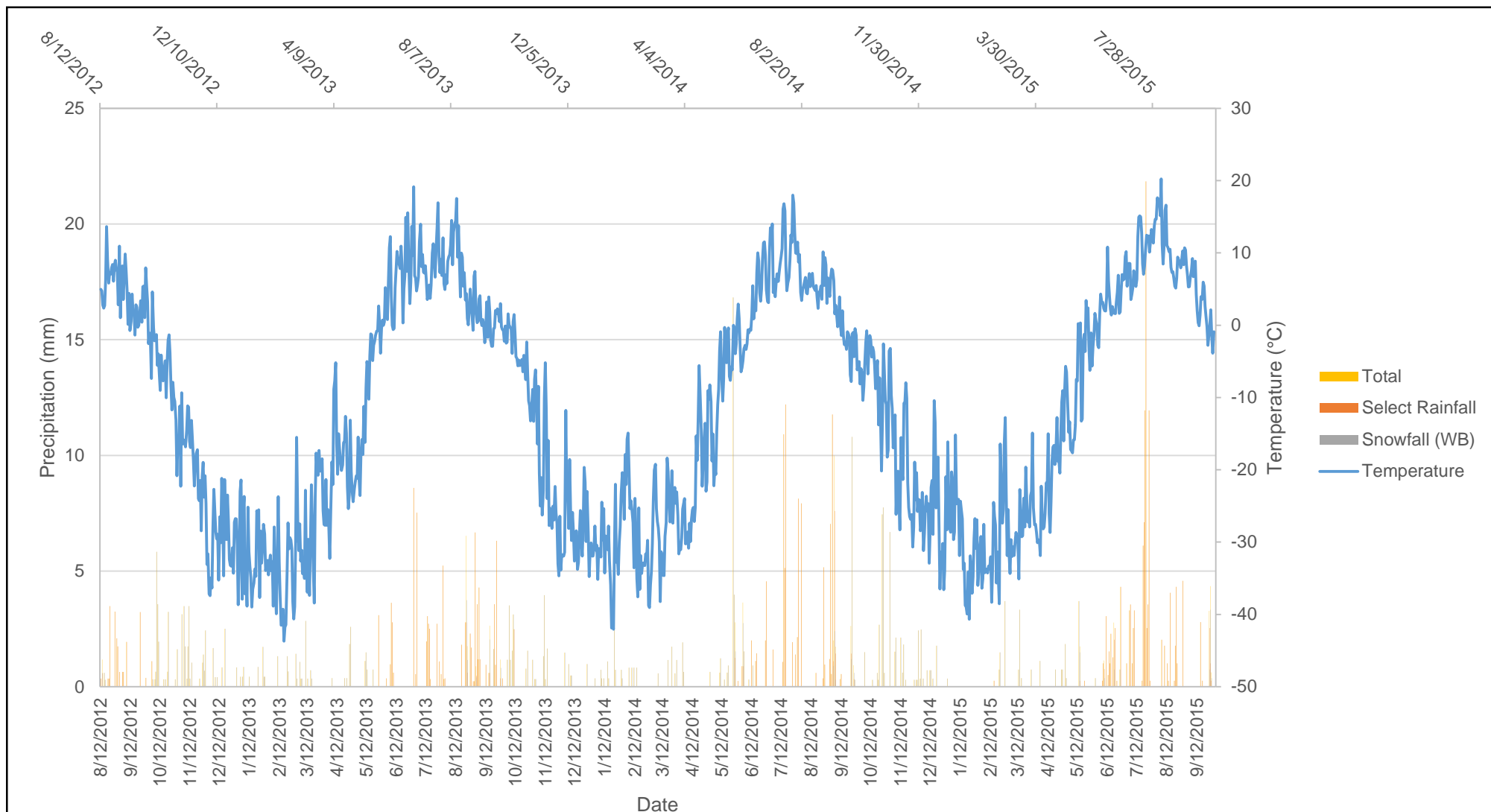
- Notes:**
- 1. Depression locations are based on hand held GPS measurements, accuracy is at best +/- 4 m.
  - 2. Most photos courtesy of TMAC site personnel

		2015 North Dam Geotechnical Inspection		
		Depression Tracking D19		
Job No: 1CT022.002 Filename: Ndam_DepressionTracking.pptx	HOPE BAY MINING LTD.	Date: Oct. 2015	Approved: PDL	Figure: H.28

## Appendix I: Climate Data



---





**Notes:**

Rainfall was selected from site data where available, otherwise data from the water balance model was used.

		2015 Geotechnical Inspection		
		<b>Climate Data</b>		
Job No: 1CT022.002 Filename: AppendixI_ClimateData.pptx	HOPE BAY MINING LTD.	Date: Oct. 2015	Approved: PDL	Figure: <b>I.1</b>